



Liberté • Égalité • Fraternité

RÉPUBLIQUE FRANÇAISE

Direction départementale des Territoires de la Savoie

Service Sécurité Risques

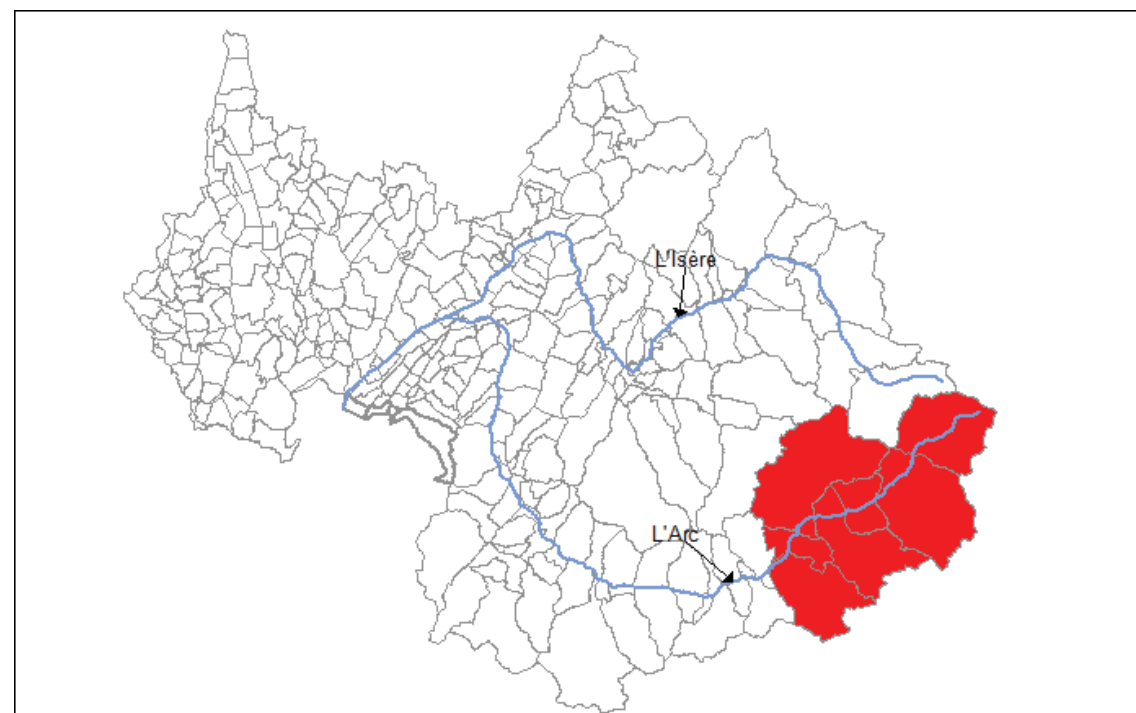
Unité Risques

MINISTÈRE DE L'ENVIRONNEMENT,
DE L'ÉNERGIE ET DE LA MER

PLAN DE PREVENTION DES RISQUES INONDATION DE L'ARC

Tronçon de Bramans à Bonneval sur Arc

(7 communes)



I. 3 – Zonage réglementaire (échelles : 1/6 000 et 1/2 000)

Dossier approuvé le 12 juillet 2016

Direction Départementale des Territoires de la Savoie - L'Adret - 1 rue des Cévennes - 73011 CHAMBERY Cedex

Standard : 04 .79.71.73.73 - Télécopie : 04.79.71.73.00 - ddt@savoie.gouv.fr

www.savoie.gouv.fr



Echelle : 1/6000

SECTION BONNEVAL SUR ARC / BRAMANS

Planche A : BONNEVAL SUR ARC

Feuilles 1 à 2



ZONAGE REGLEMENTAIRE

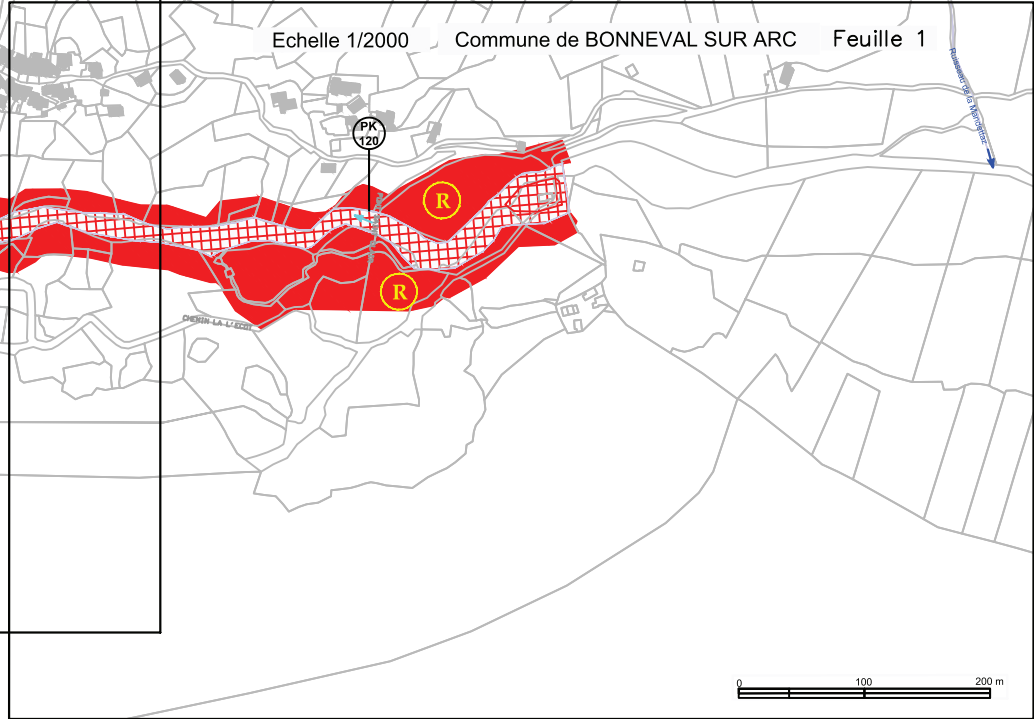
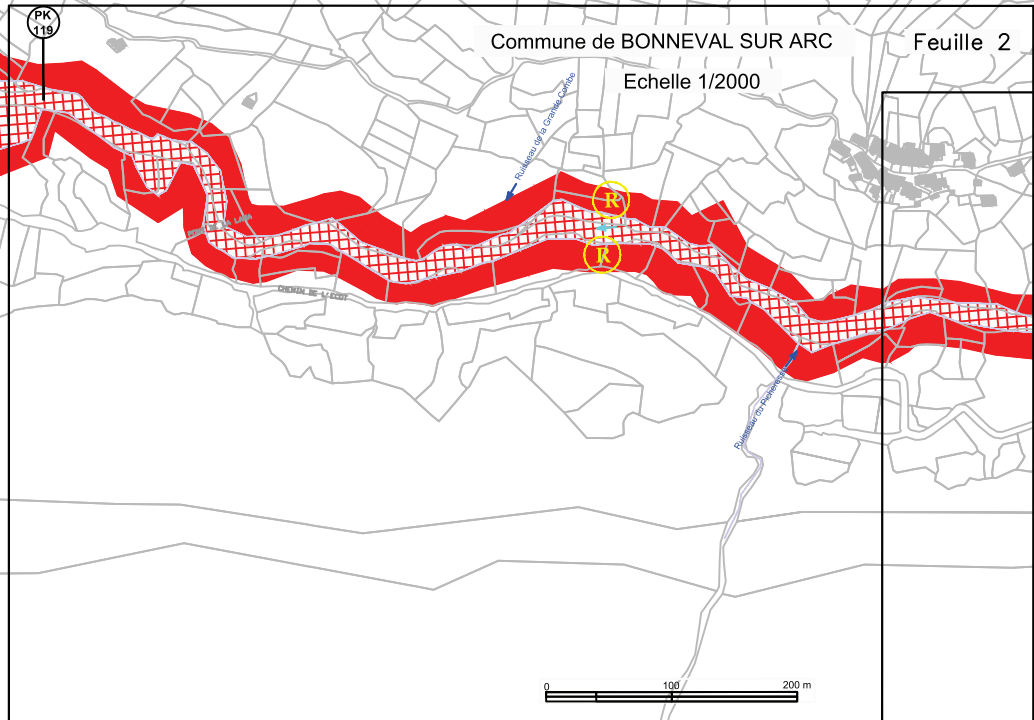
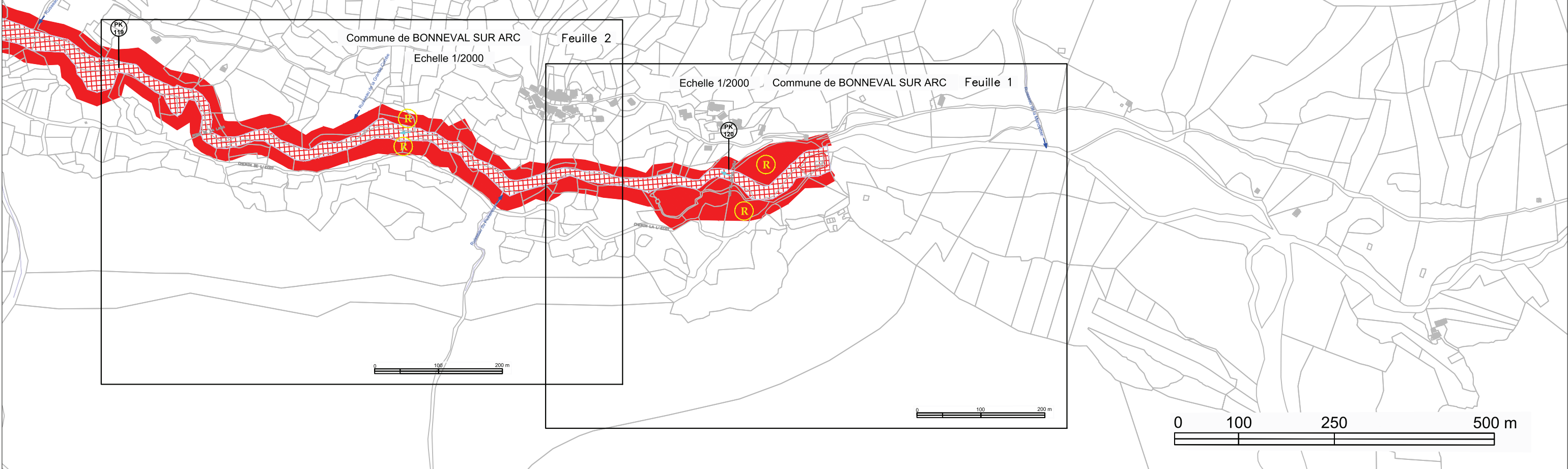
- ZONE ALEA EROSION / DIVAGATION
- ZONE BLEUE
- ZONE ROUGE
- BANDE DE SECURITE (digue)

HYDROGRAPHIE

- LIT ACTIF
- PLANS D'EAU

FOND CARTOGRAPHIQUE

- PROFILS EN TRAVERS
+ COTE DE REFERENCE Q100
- LIMITE COMMUNALE
- BATI
- PARCELLES
- LIGNES DE NIVEAU, TALUS
- LIMITE DE PERIMETRE DE PRESCRIPTION
- DIGUES PRISES EN COMPTE



Echelle 1/2000

Commune de BONNEVAL SUR ARC

Feuille 1

PK
120

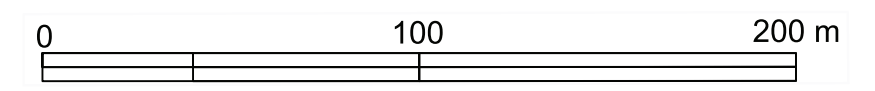
PONT SAINT
MARTIN

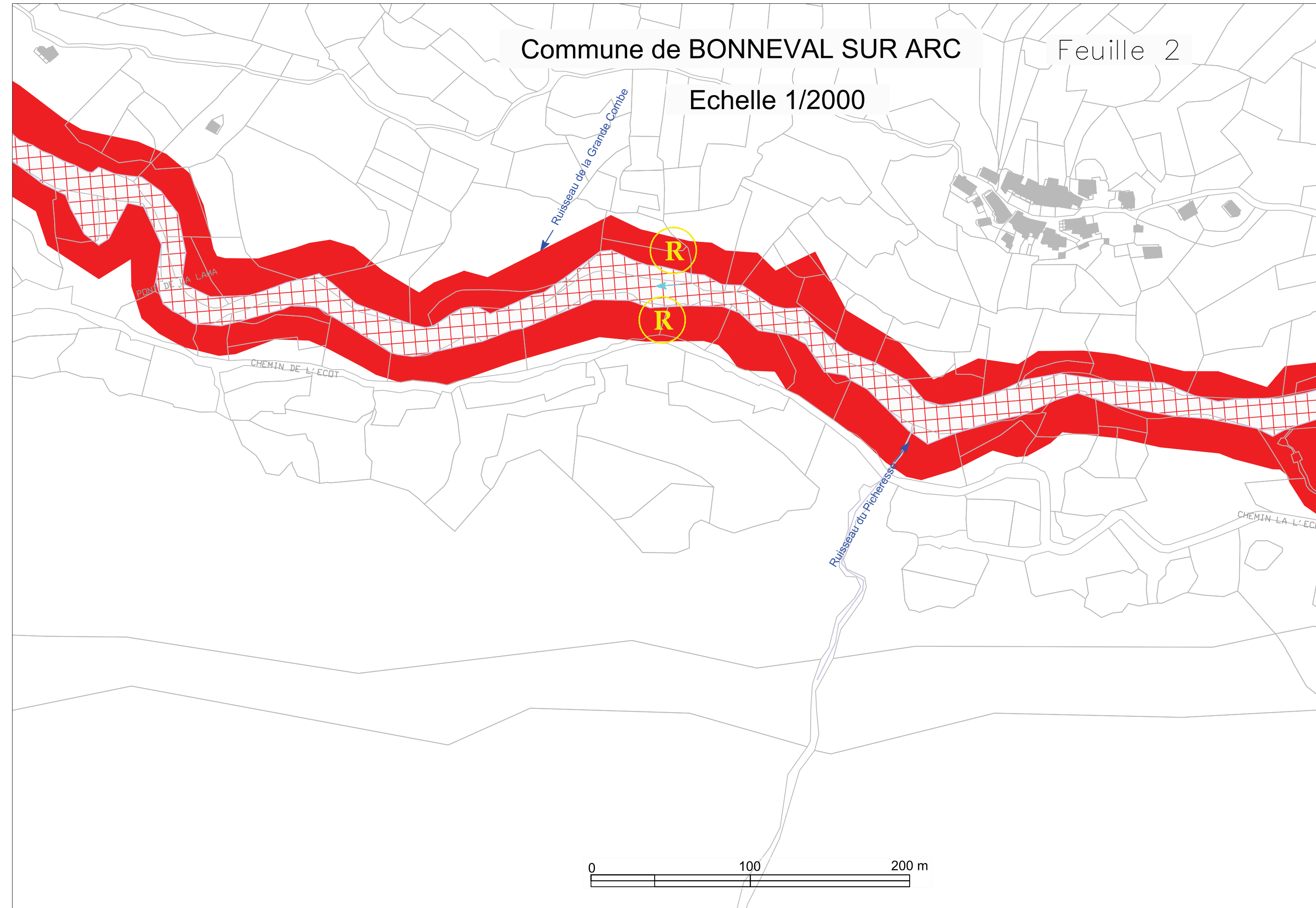
CHEMIN LA L'ECOT

Ruisseau de la Mandettaz

R

R






POINT DE LA LAMA

CHEMIN DE L'ECOT

CHEMIN LA L'ECOT

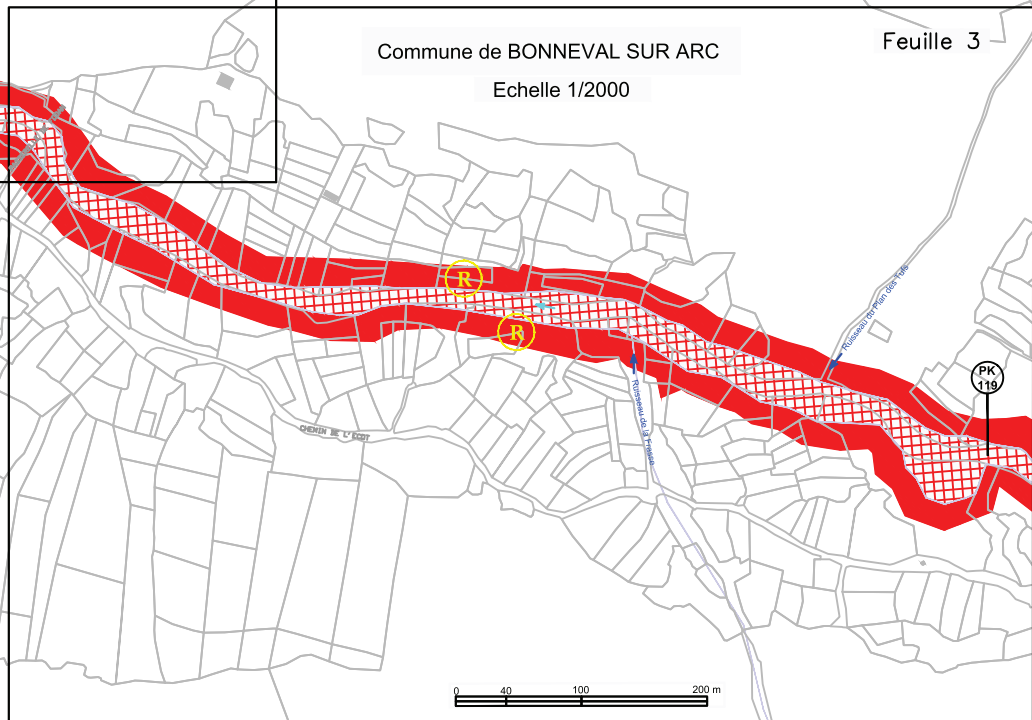
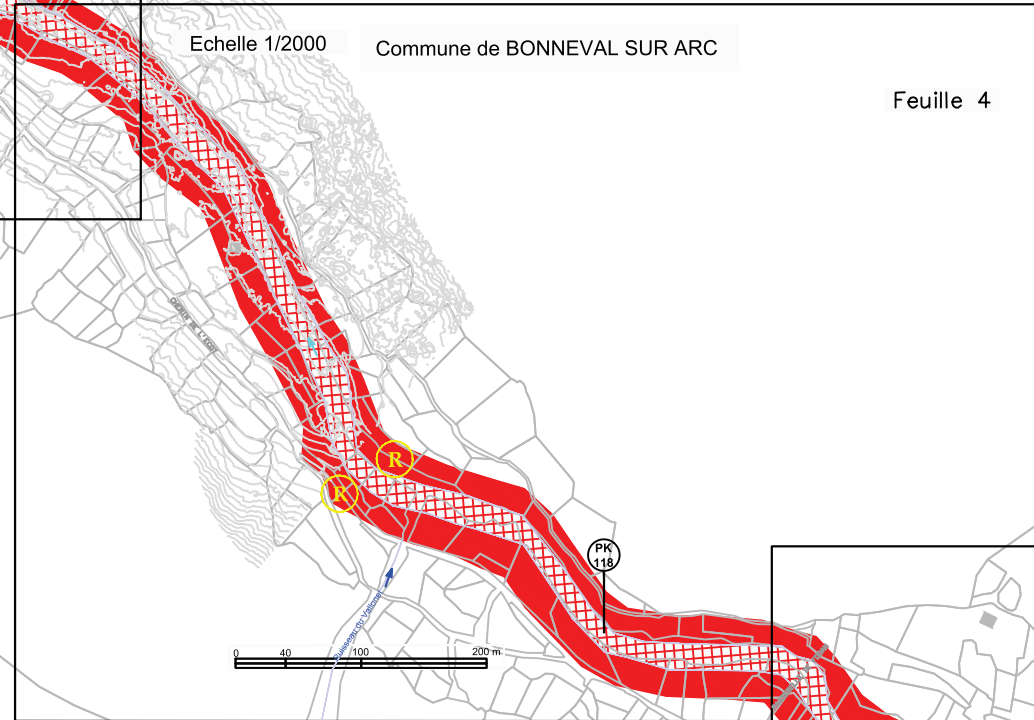
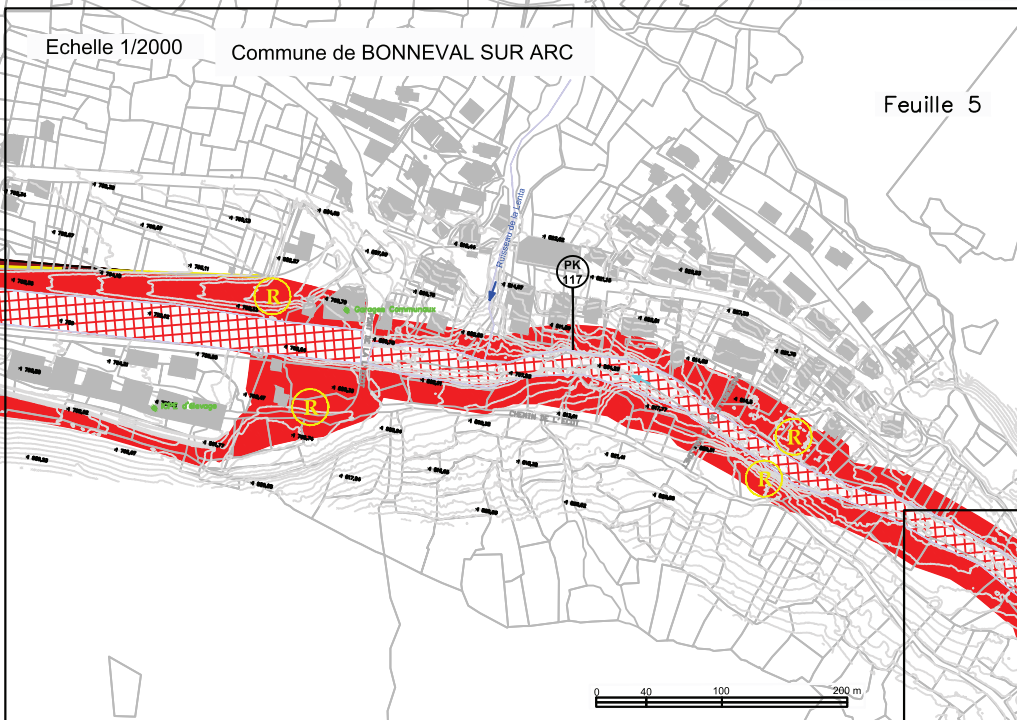



Echelle : 1/6000

SECTION BONNEVAL SUR ARC / BRAMANS

Planche B : BONNEVAL SUR ARC

Feuilles 3 à 5



ZONAGE REGLEMENTAIRE


- E ZONE ALEA EROSION / DIVAGATION
- B ZONE BLEUE
- R ZONE ROUGE
- Rd BANDE DE SECURITE (digue)

HYDROGRAPHIE

- LIT ACTIF
- PLANS D'EAU

FOND CARTOGRAPHIQUE

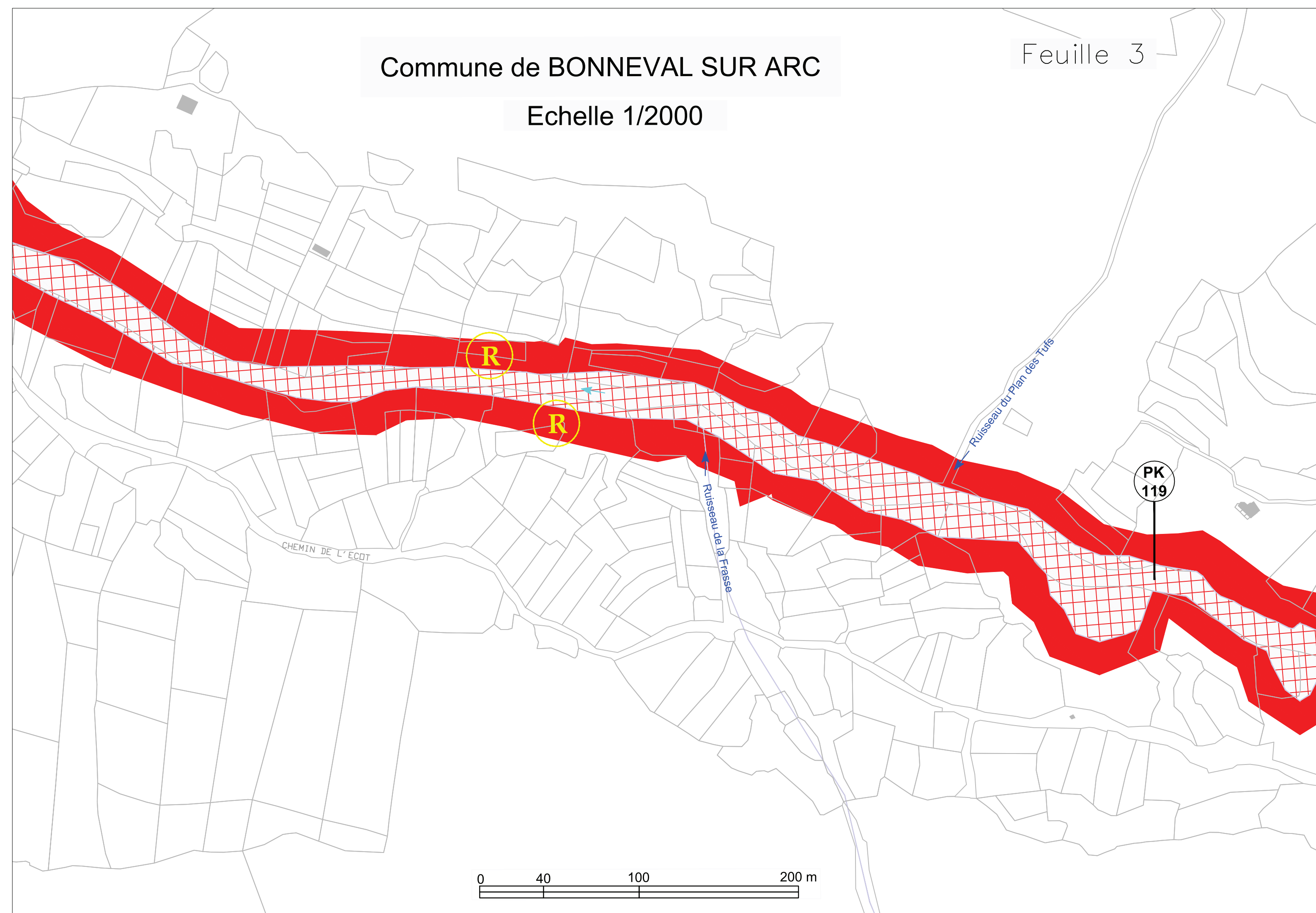
- 476.65 PROFILS EN TRAVERS
+ COTE DE REFERENCE Q100
- LIMITE COMMUNALE
- BATI
- PARCELLES
- LIGNES DE NIVEAU, TALUS
- LIMITE DE PERIMETRE DE PRESCRIPTION
- DIGUES PRISES EN COMPTE



Commune de BONNEVAL SUR ARC

Feuille 3

Echelle 1/2000



Echelle 1/2000

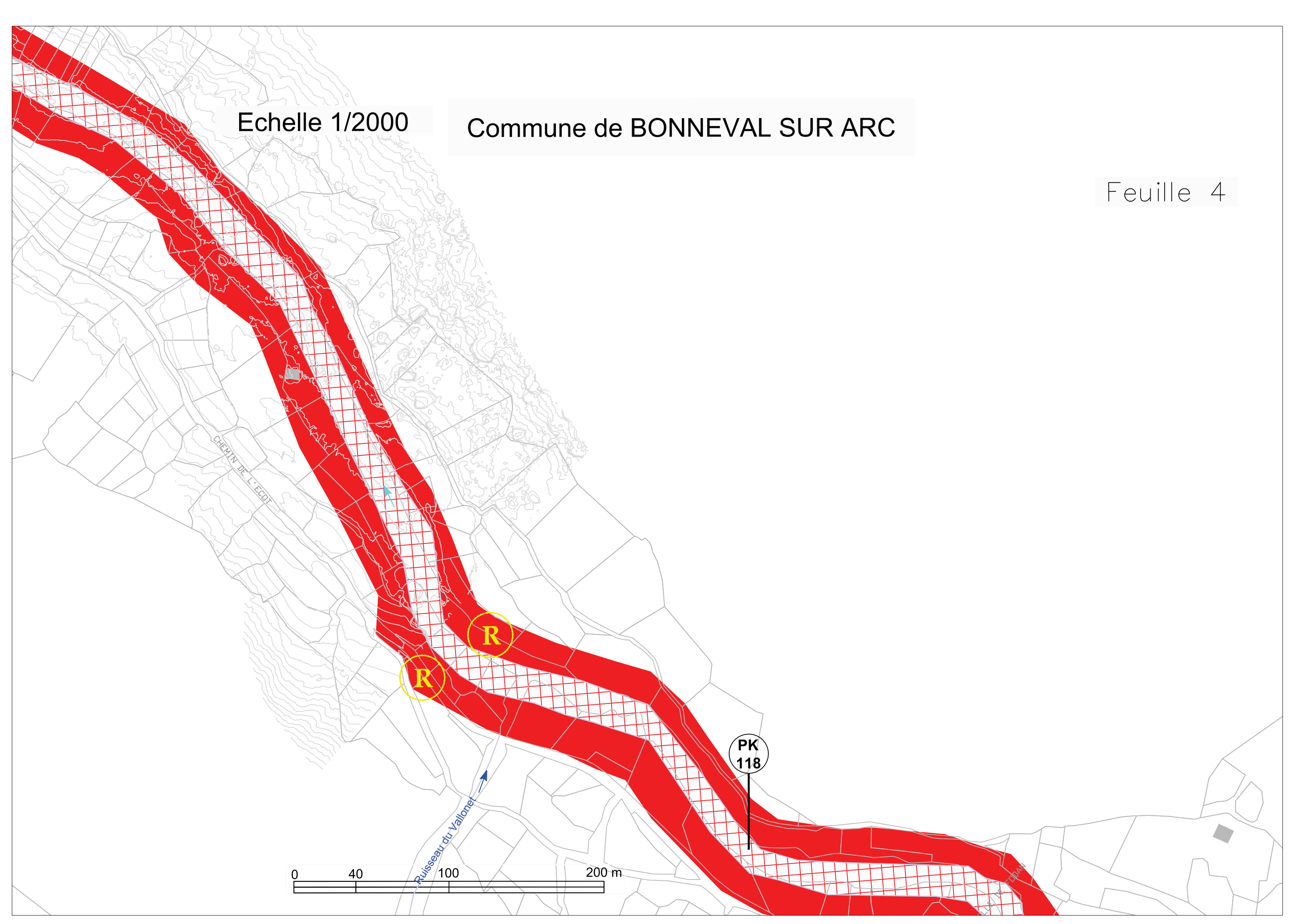
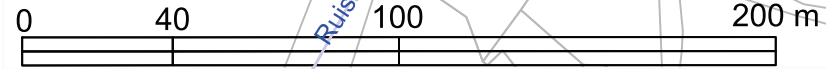
Commune de BONNEVAL SUR ARC

Feuille 4

CHÉMIN DE L'ECET

Ruisseau du Vallone

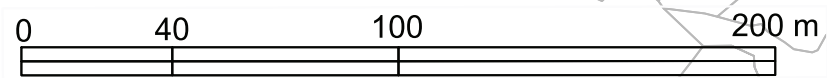
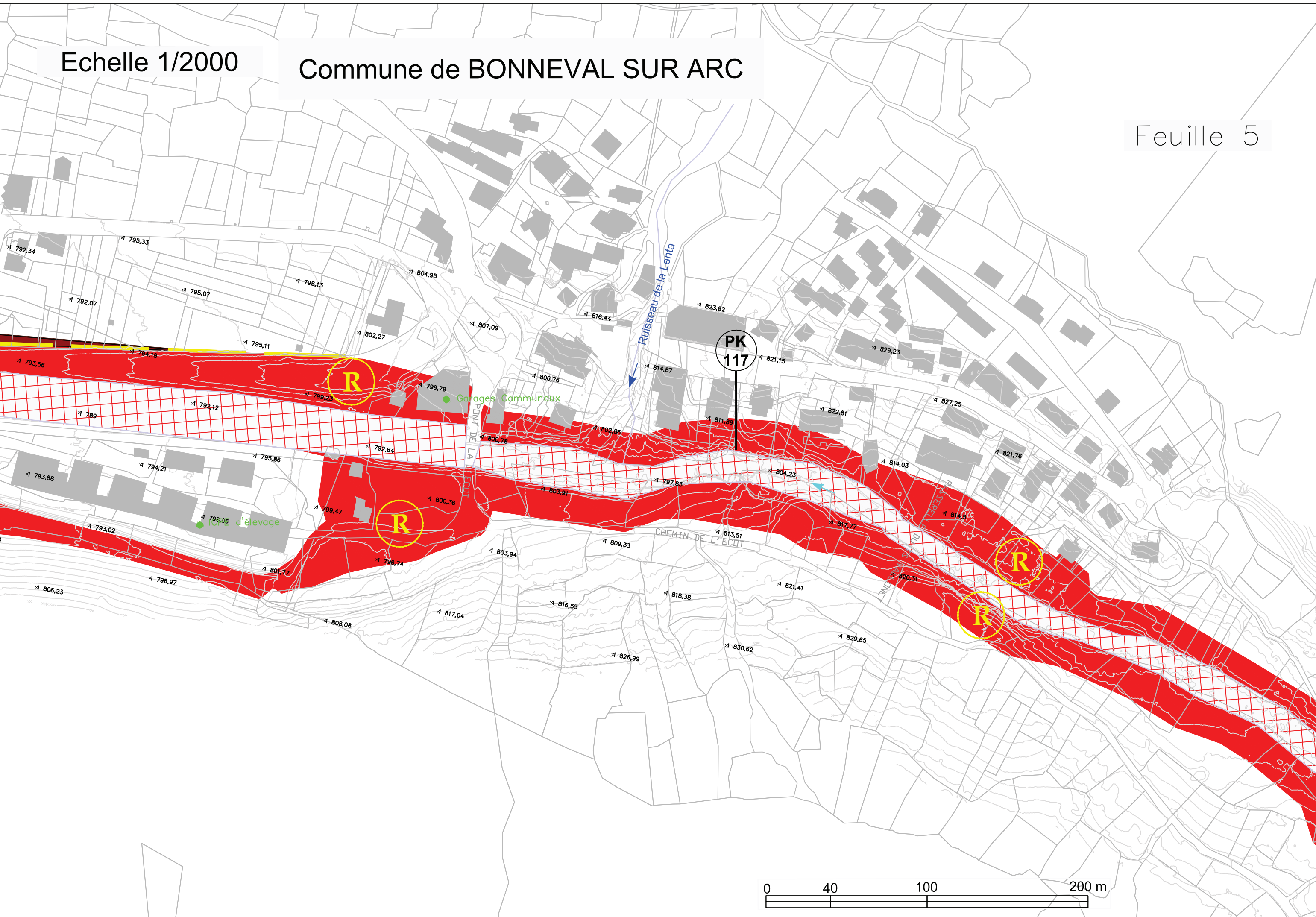
PK
118



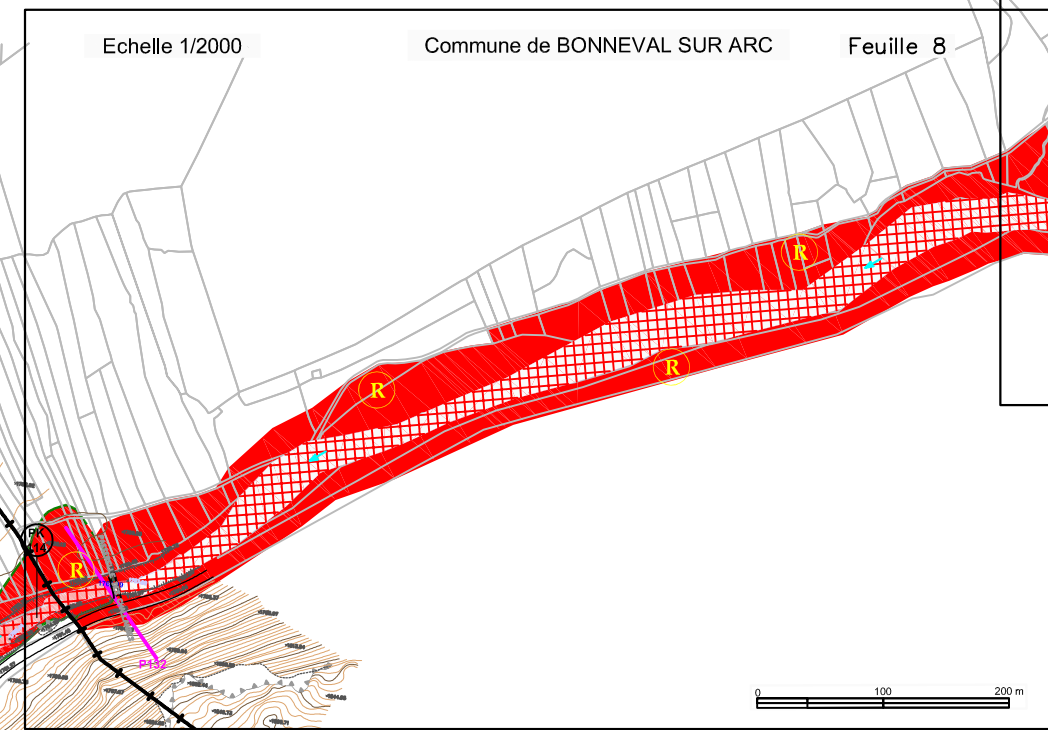
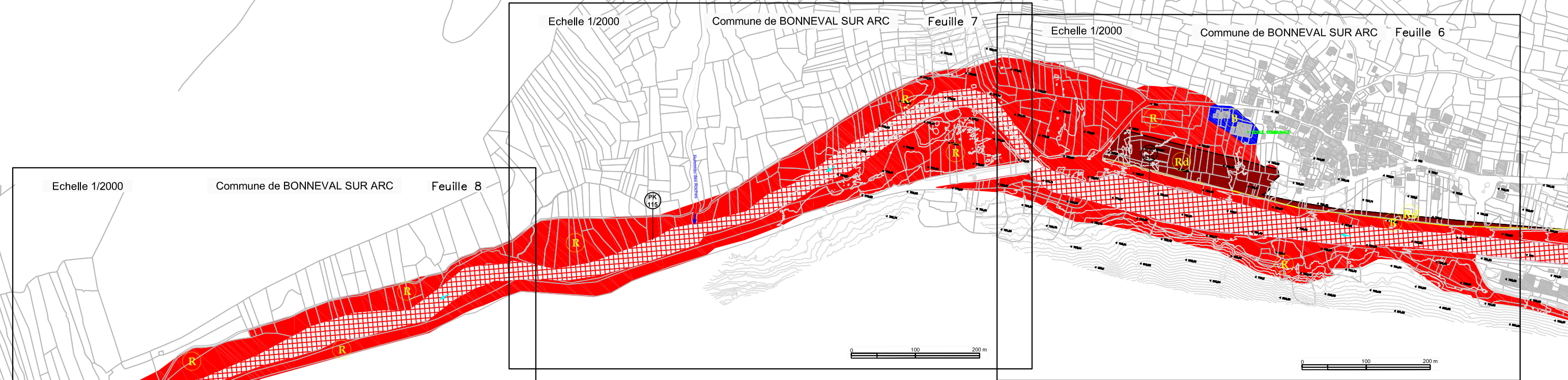

Echelle 1/2000

Commune de BONNEVAL SUR ARC


Feuille 5


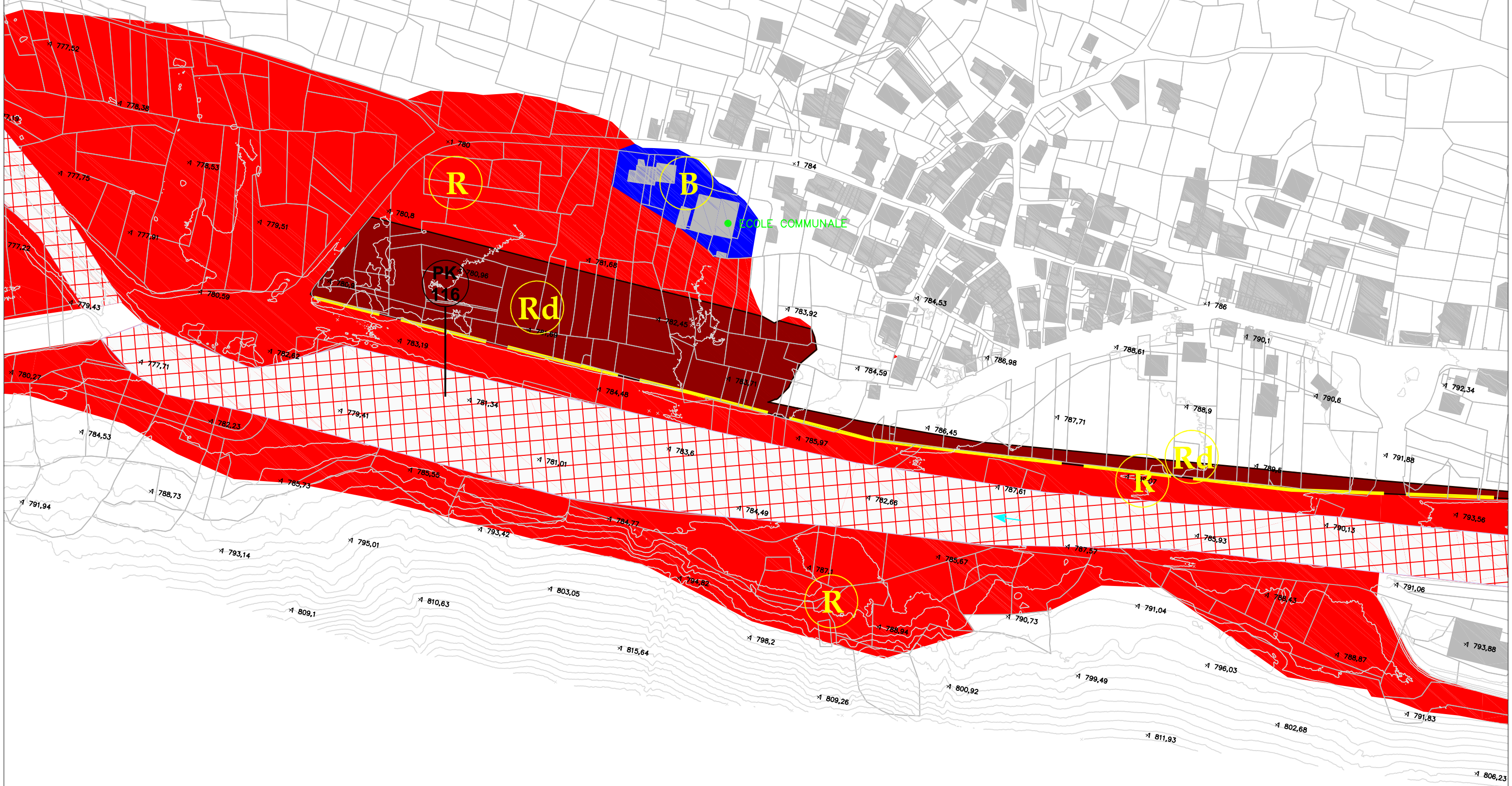


SECTION BONNEVAL SUR ARC / BRAMANS
 Planche C : BONNEVAL SUR ARC
 Feuilles 6 à 8



ZONAGE REGLEMENTAIRE		FOND CARTOGRAPHIQUE	
	ZONE ALEA EROSION / DIVAGATION		PROFILS EN TRAVERS + COTE DE REFERENCE Q100
	ZONE BLEUE		LIMITE COMMUNALE
	ZONE ROUGE		BATI
	BANDE DE SECURITE (digue)		PARCELLES
HYDROGRAPHIE			LIGNES DE NIVEAU, TALUS
	LIT ACTIF		LIMITE DE PERIMETRE DE PRESCRIPTION
	PLANS D'EAU		DIGUES PRISES EN COMPTE


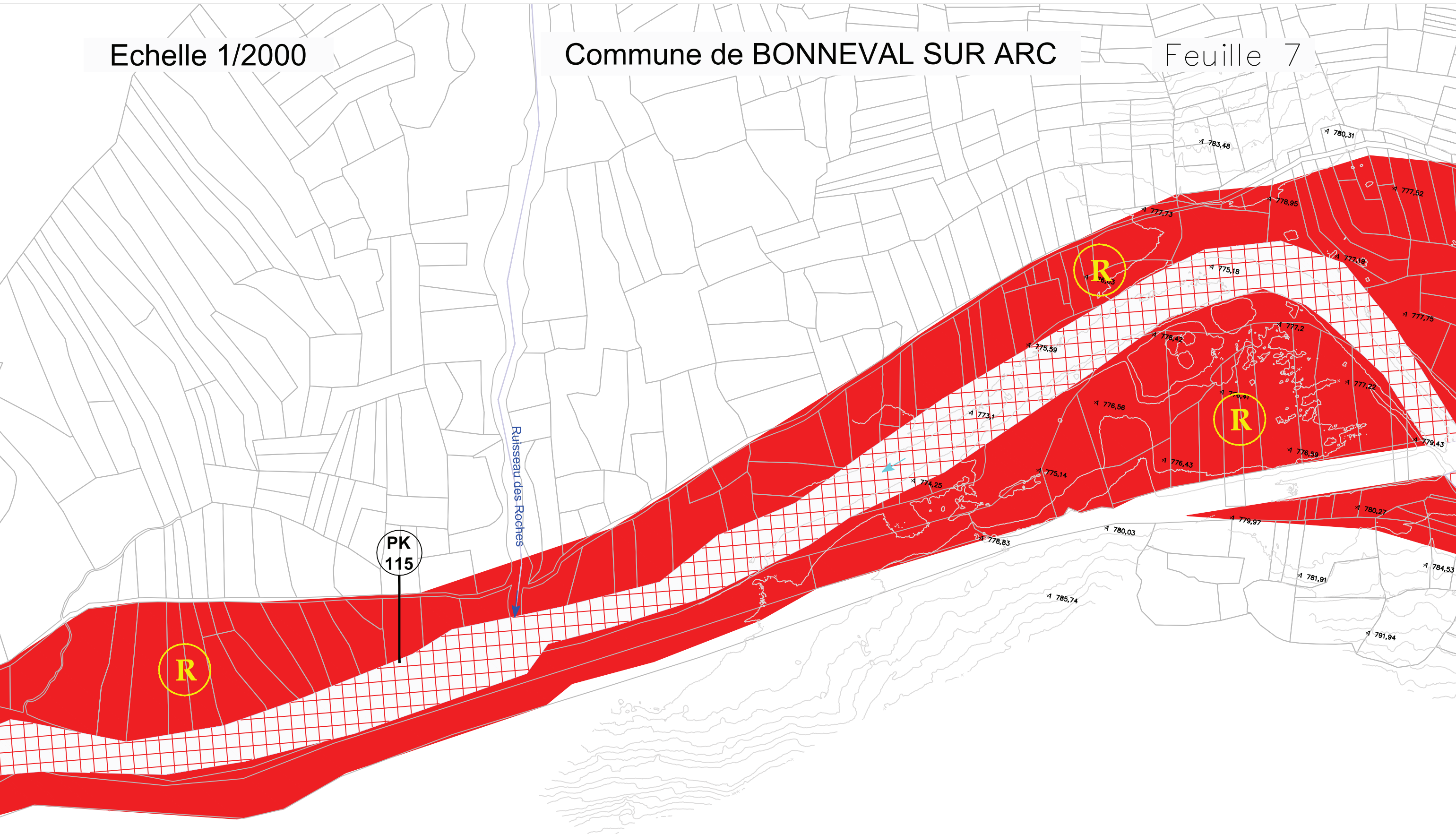




Echelle 1/2000

Commune de BONNEVAL SUR ARC

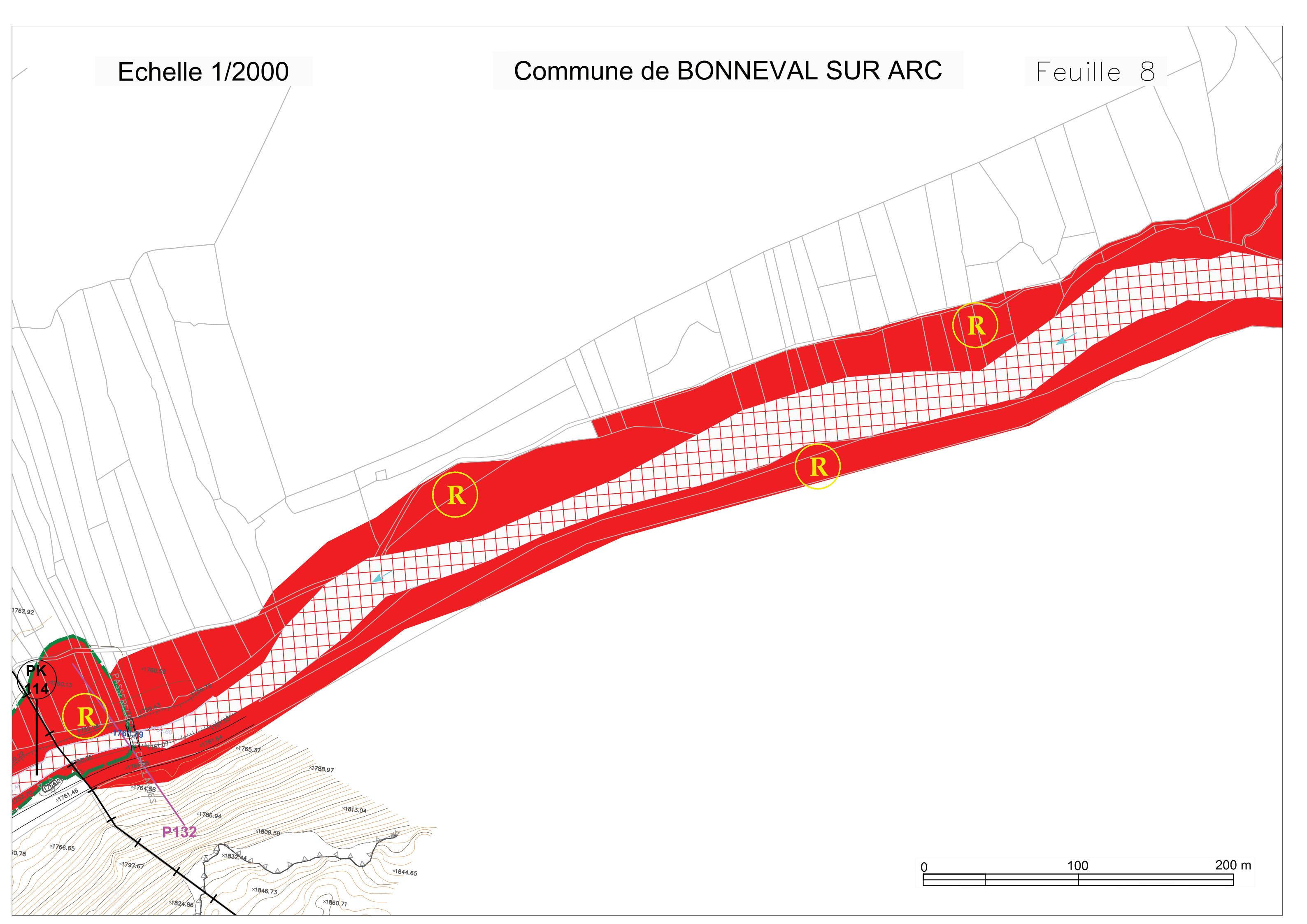
Feuille 7



Echelle 1/2000

Commune de BONNEVAL SUR ARC

Feuille 8




Echelle : 1/6000

SECTION BONNEVAL SUR ARC / BRAMANS

Planche D : BESSANS

Feuilles 9 à 11



ZONAGE REGLEMENTAIRE

- E** ZONE ALEA EROSION / DIVAGATION
 - B** ZONE BLEUE
 - R** ZONE ROUGE
 - Rd** BANDE DE SECURITE (digue)
- #### HYDROGRAPHIE
- LIT ACTIF
 - PLANS D'EAU

FOND CARTOGRAPHIQUE

- PROFILS EN TRAVERS + COTE DE REFERENCE Q100
- LIMITE COMMUNALE
- BATI
- PARCELLES
- LIGNES DE NIVEAU, TALUS
- LIMITE DE PERIMETRE DE PRESCRIPTION
- DIGUES PRISES EN COMPTE

Echelle 1/2000

Commune de BESSANS

Feuille 9

Echelle 1/2000


Commune de BESSANS

Feuille 10

Echelle 1/2000

Commune de BESSANS

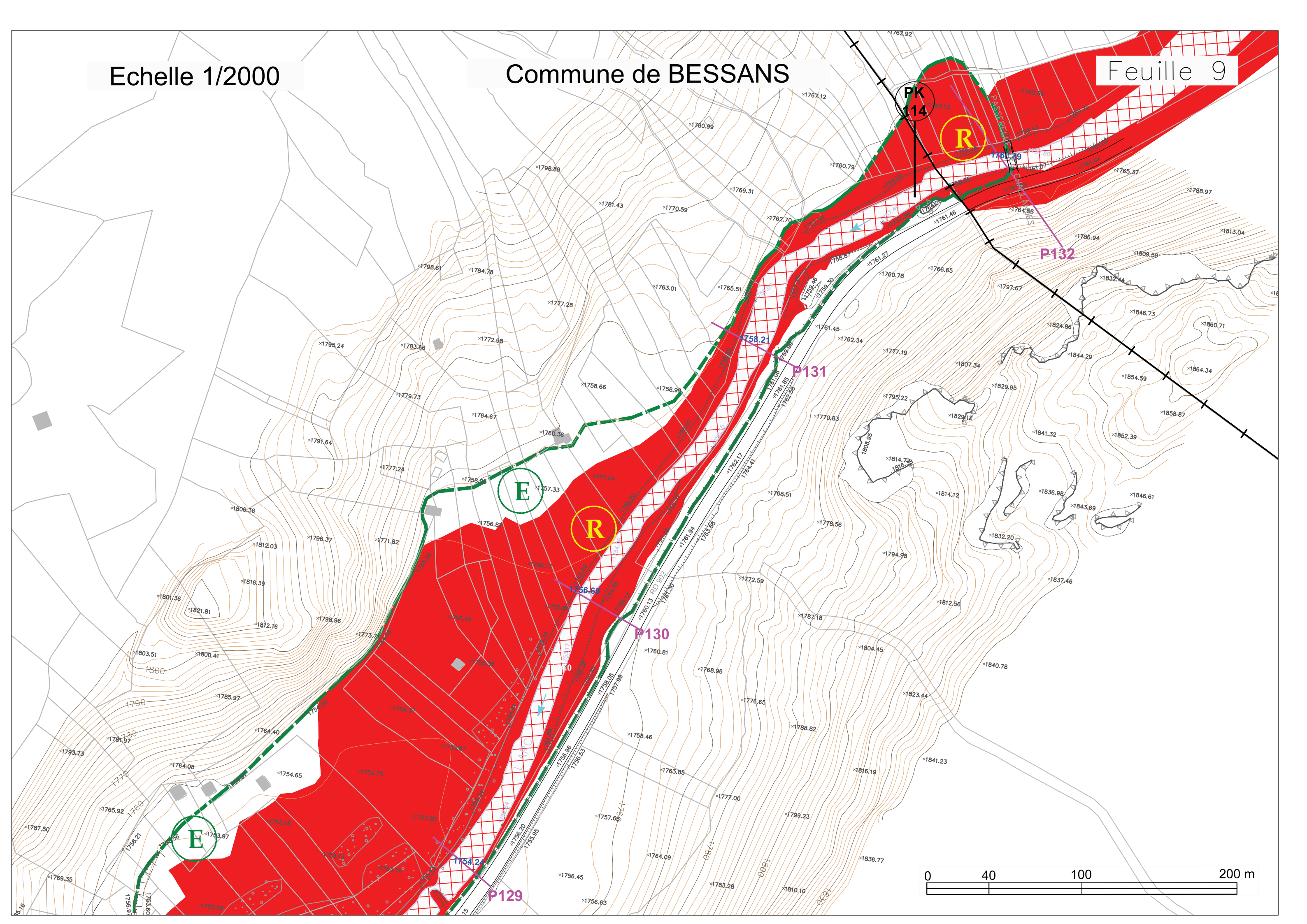
Feuille 11



Echelle 1/2000

Commune de BESSANS


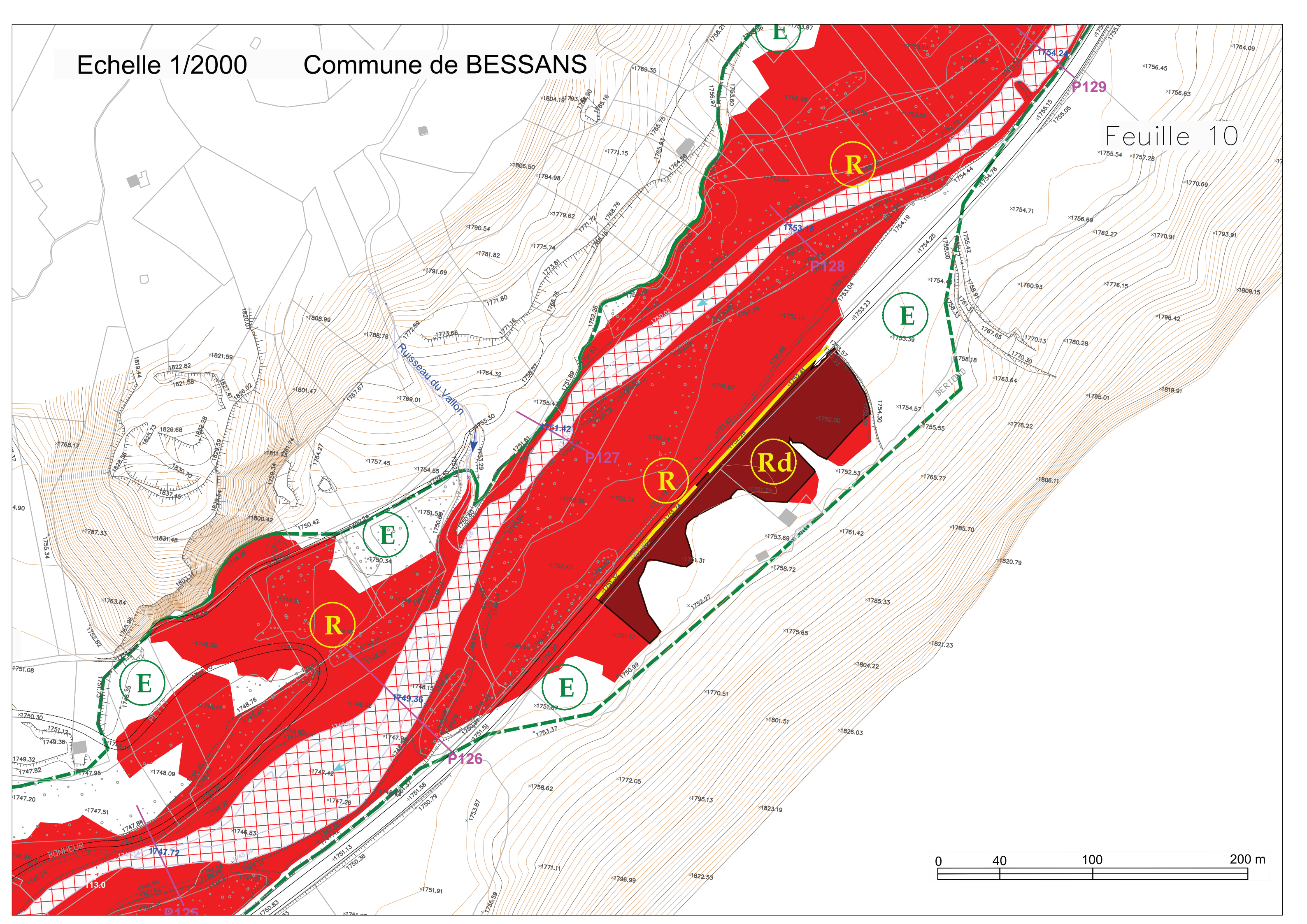
Feuille 9



Echelle 1/2000

Commune de BESSANS

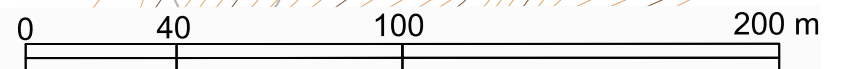
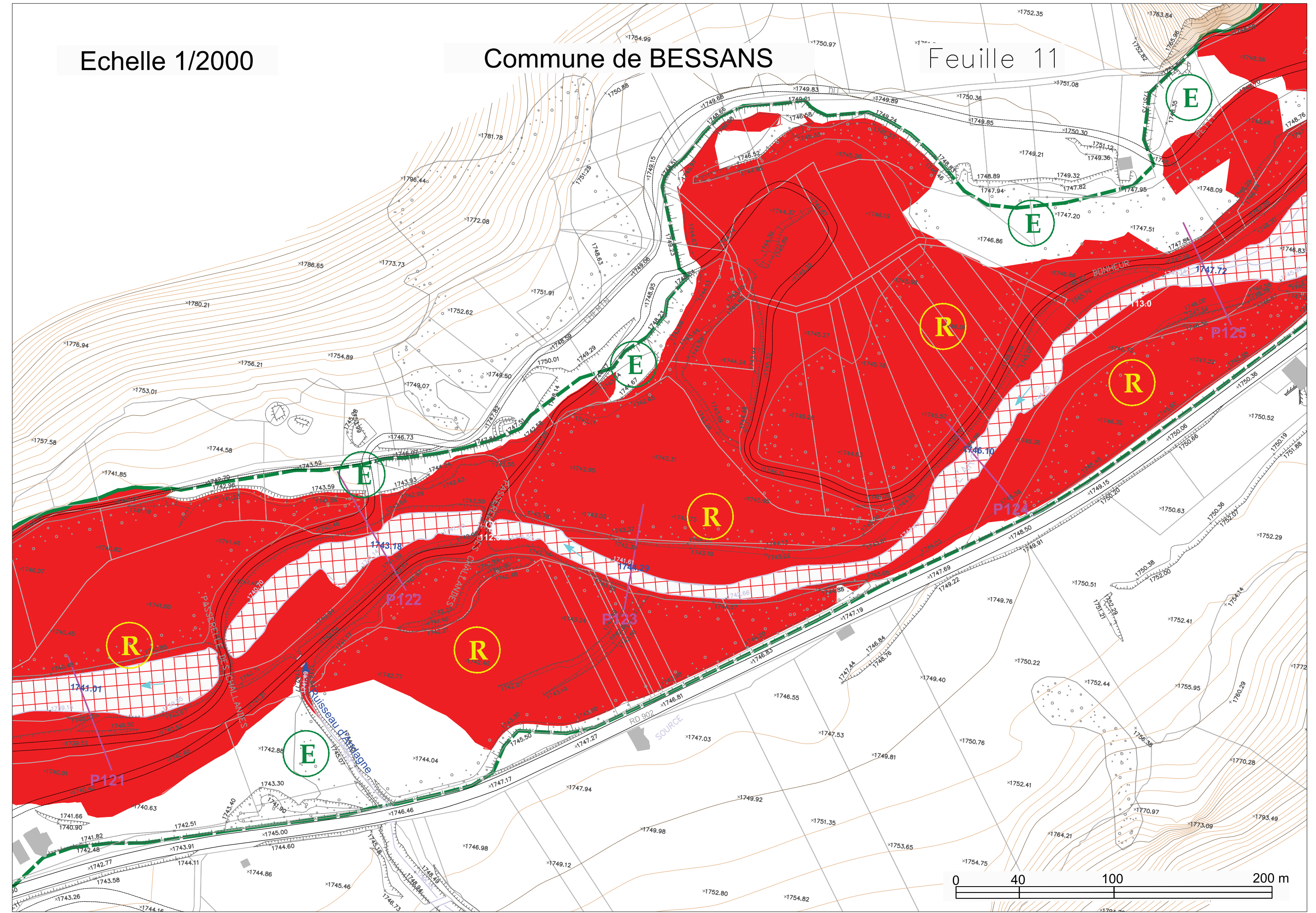
Feuille 10



Echelle 1/2000

Commune de BESSANS

Feuille 11

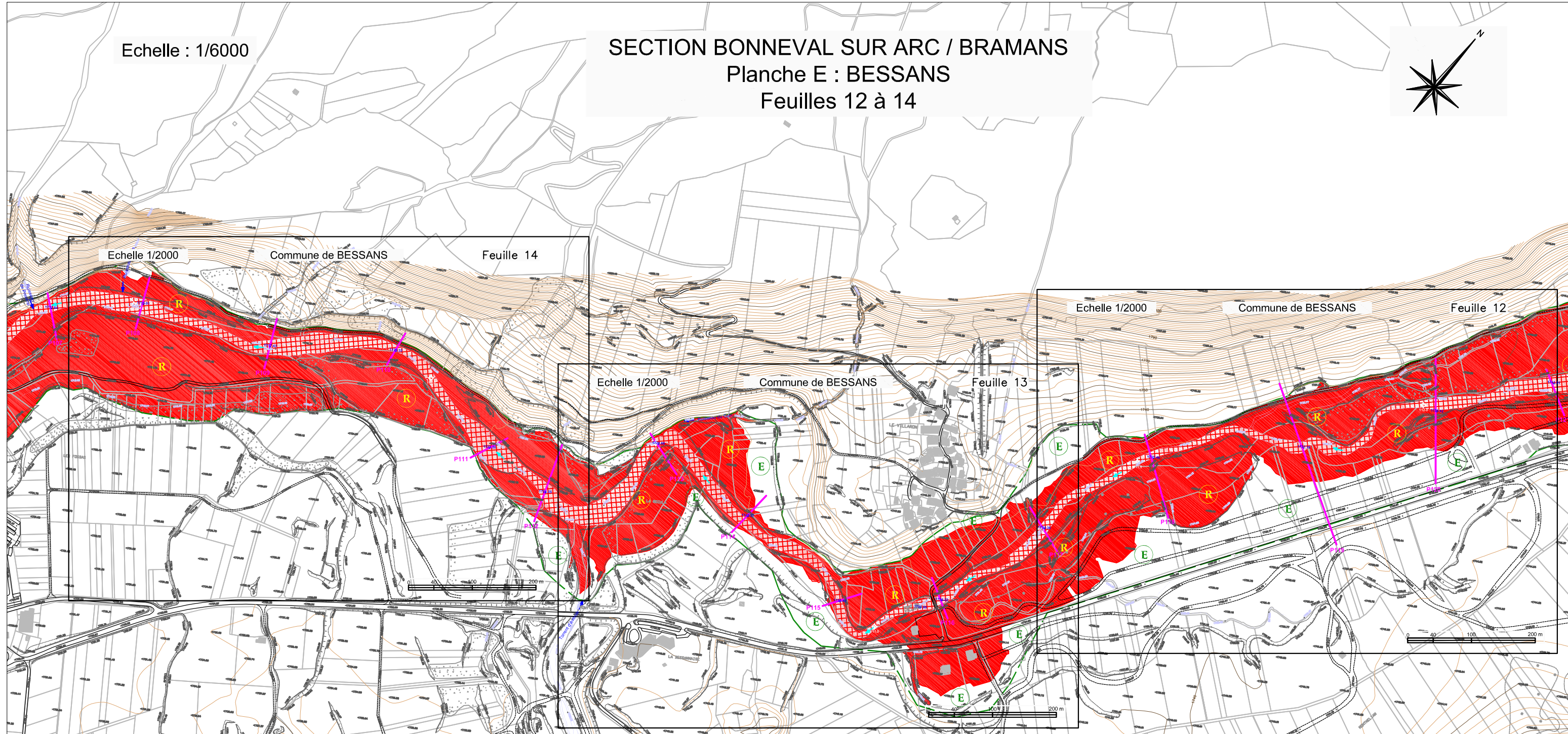


Echelle : 1/6000

SECTION BONNEVAL SUR ARC / BRAMANS

Planche E : BESSANS

Feuilles 12 à 14



ZONAGE REGLEMENTAIRE


- ZONE ALEA EROSION / DIVAGATION
- ZONE BLEUE
- ZONE ROUGE
- BANDE DE SECURITE (digue)

HYDROGRAPHIE

- LIT ACTIF
- PLANS D'EAU

FOND CARTOGRAPHIQUE

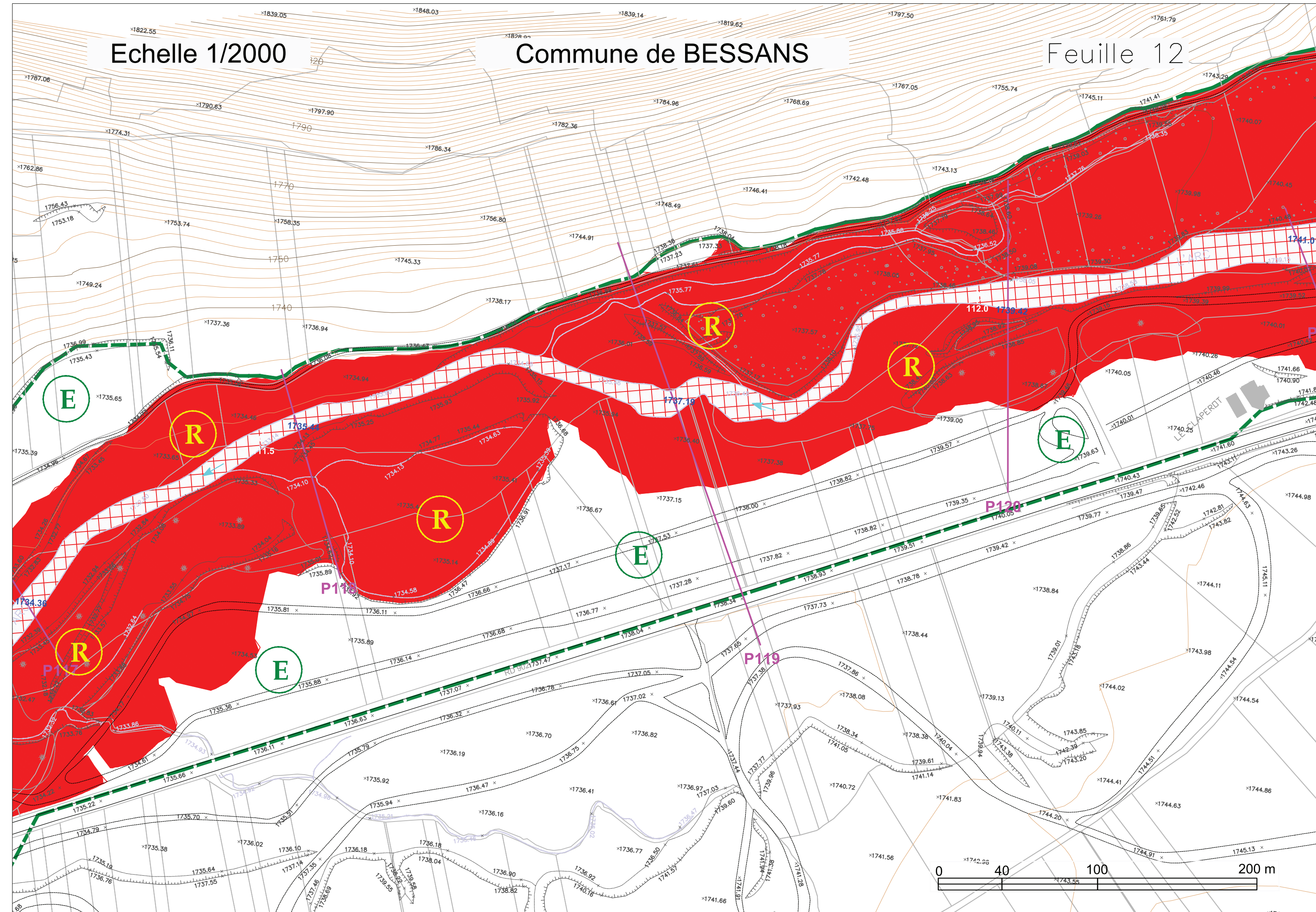
- PROFILS EN TRAVERS + COTE DE REFERENCE Q100
- LIMITE COMMUNALE
- BATI
- PARCELLES
- LIGNES DE NIVEAU, TALUS
- LIMITE DE PERIMETRE DE PRESCRIPTION
- DIGUES PRISES EN COMPTE



Echelle 1/2000

Commune de BESSANS

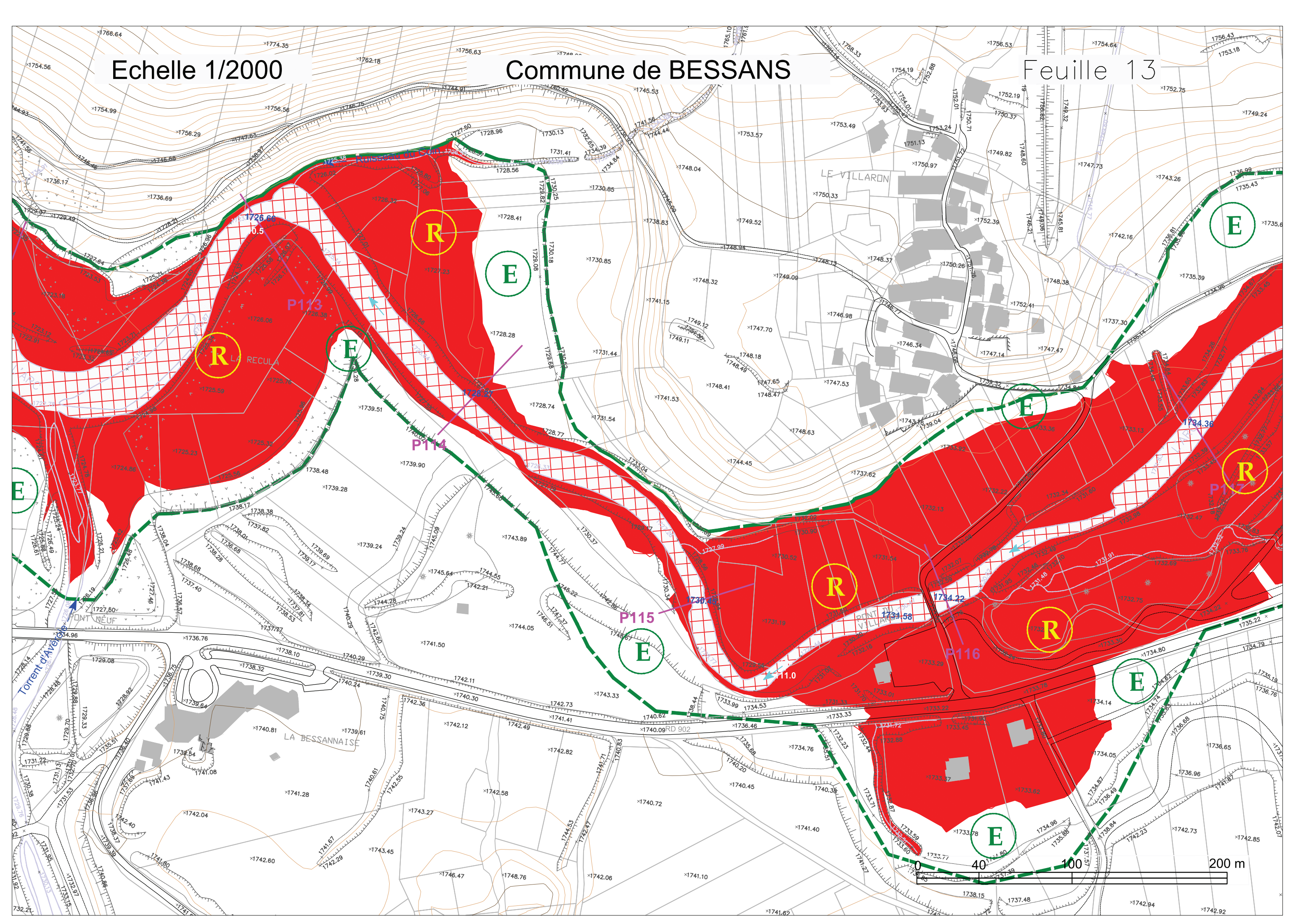
Feuille 12



Echelle 1/2000

Commune de BESSANS

Feuille 13



R

R

E

E

E

R

E

R

R

E

E

E

Torrent d'Ave...

LA BESSANNAISE

LE VILLARON

LA RECULE

0.5

P113

P114

P115

P116

P117

11.0

1734.22

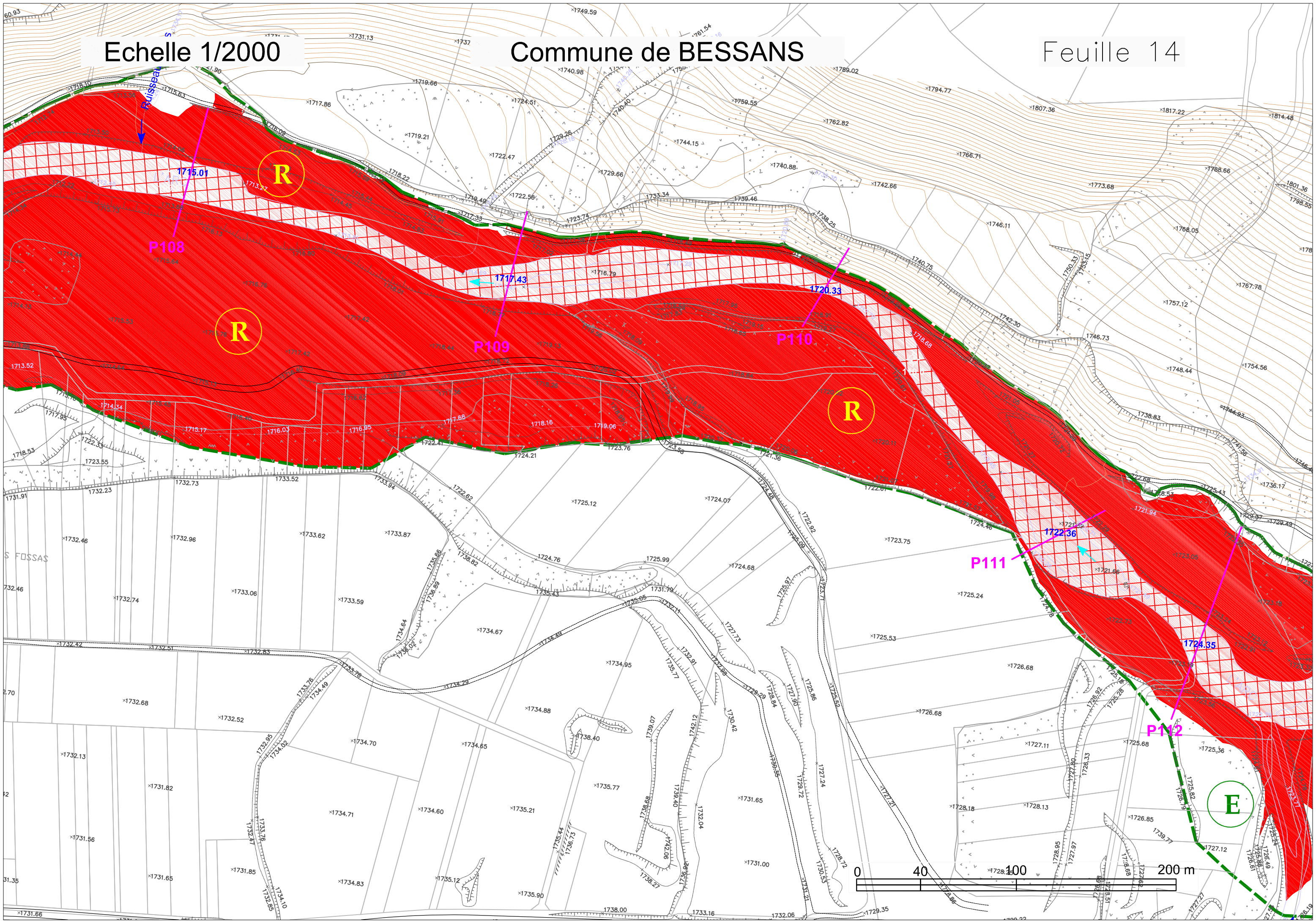
1731.58



Echelle 1/2000

Commune de BESSANS

Feuille 14

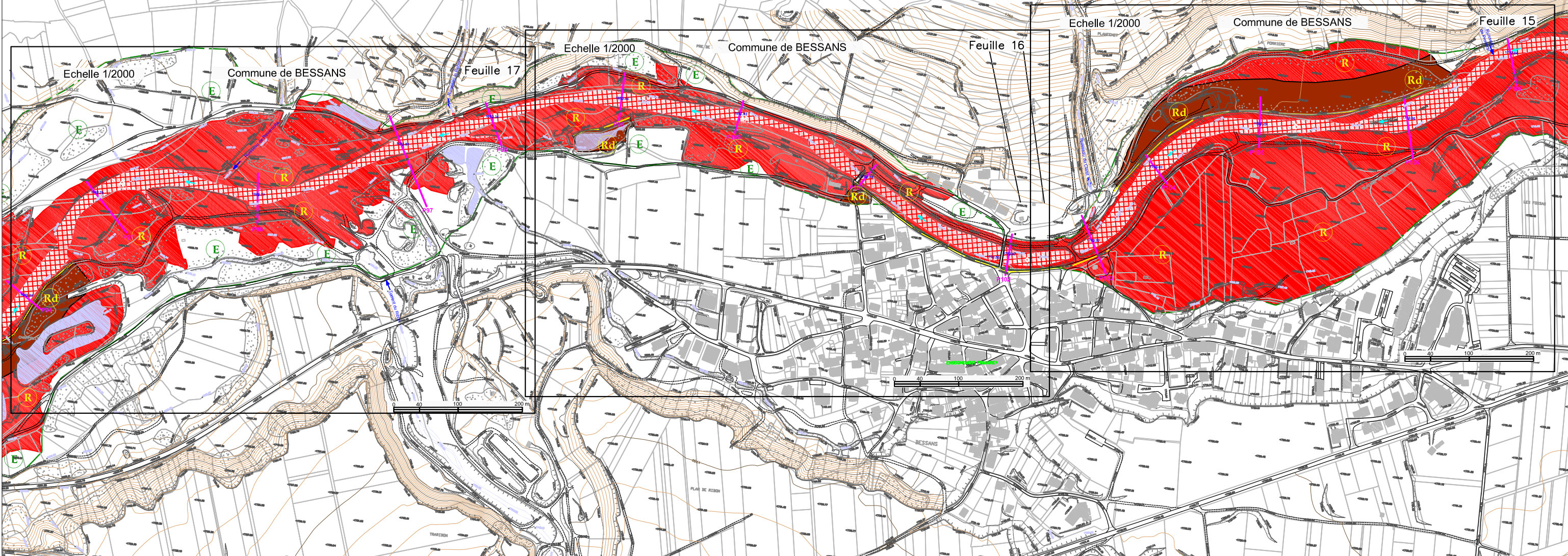



Echelle : 1/6000

SECTION BONNEVAL SUR ARC / BRAMANS

Planche F : BESSANS

Feuilles 15 à 17



ZONAGE REGLEMENTAIRE


- ZONE ALEA EROSION / DIVAGATION
- ZONE BLEUE
- ZONE ROUGE
- BANDE DE SECURITE (digue)

HYDROGRAPHIE

- LIT ACTIF
- PLANS D'EAU

FOND CARTOGRAPHIQUE

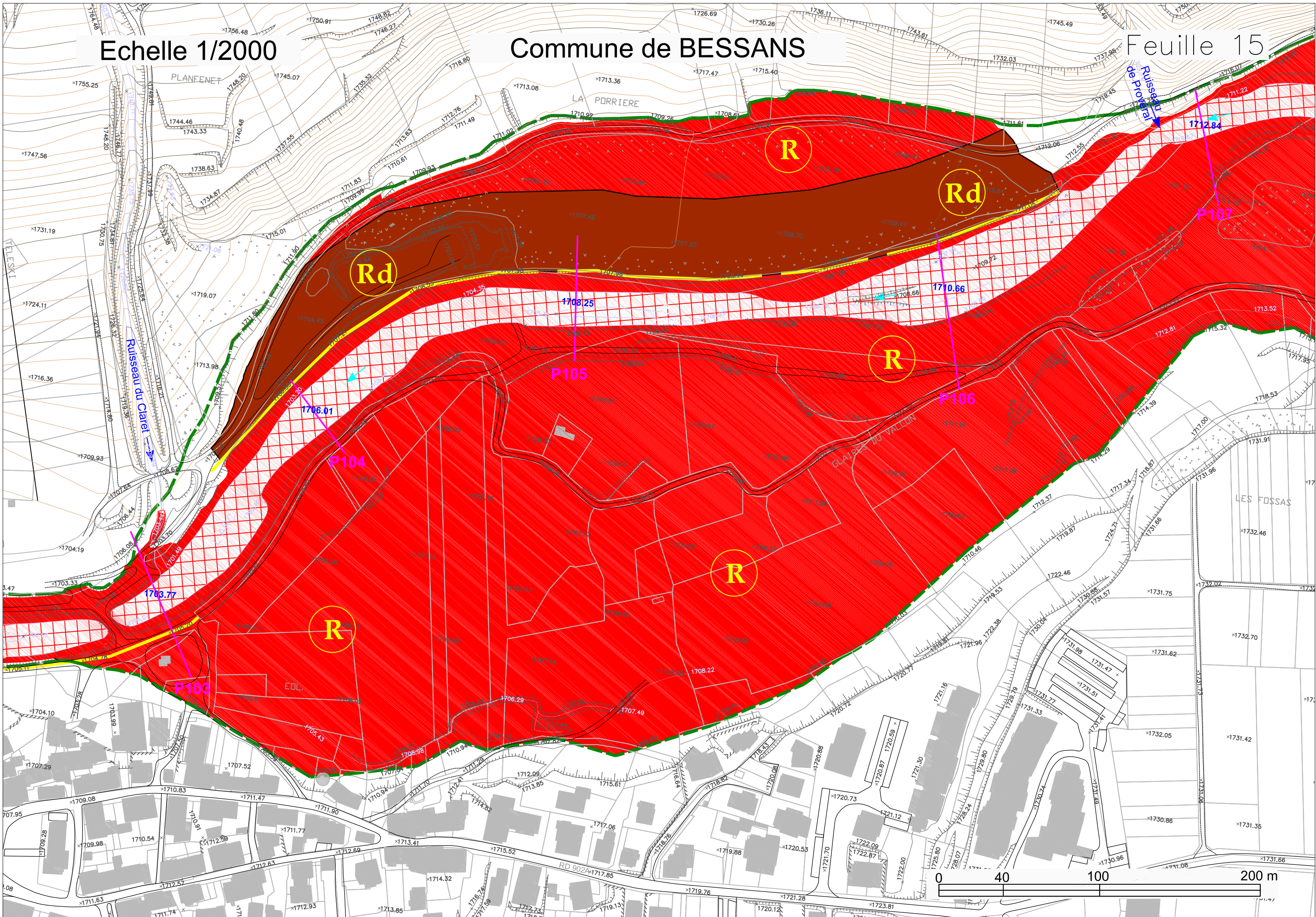
- PROFILS EN TRAVERS
+ COTE DE REFERENCE Q100
- LIMITE COMMUNALE
- BATI
- PARCELLES
- LIGNES DE NIVEAU, TALUS
- LIMITE DE PERIMETRE DE PRESCRIPTION
- DIGUES PRISES EN COMPTE



Echelle 1/2000

Commune de BESSANS

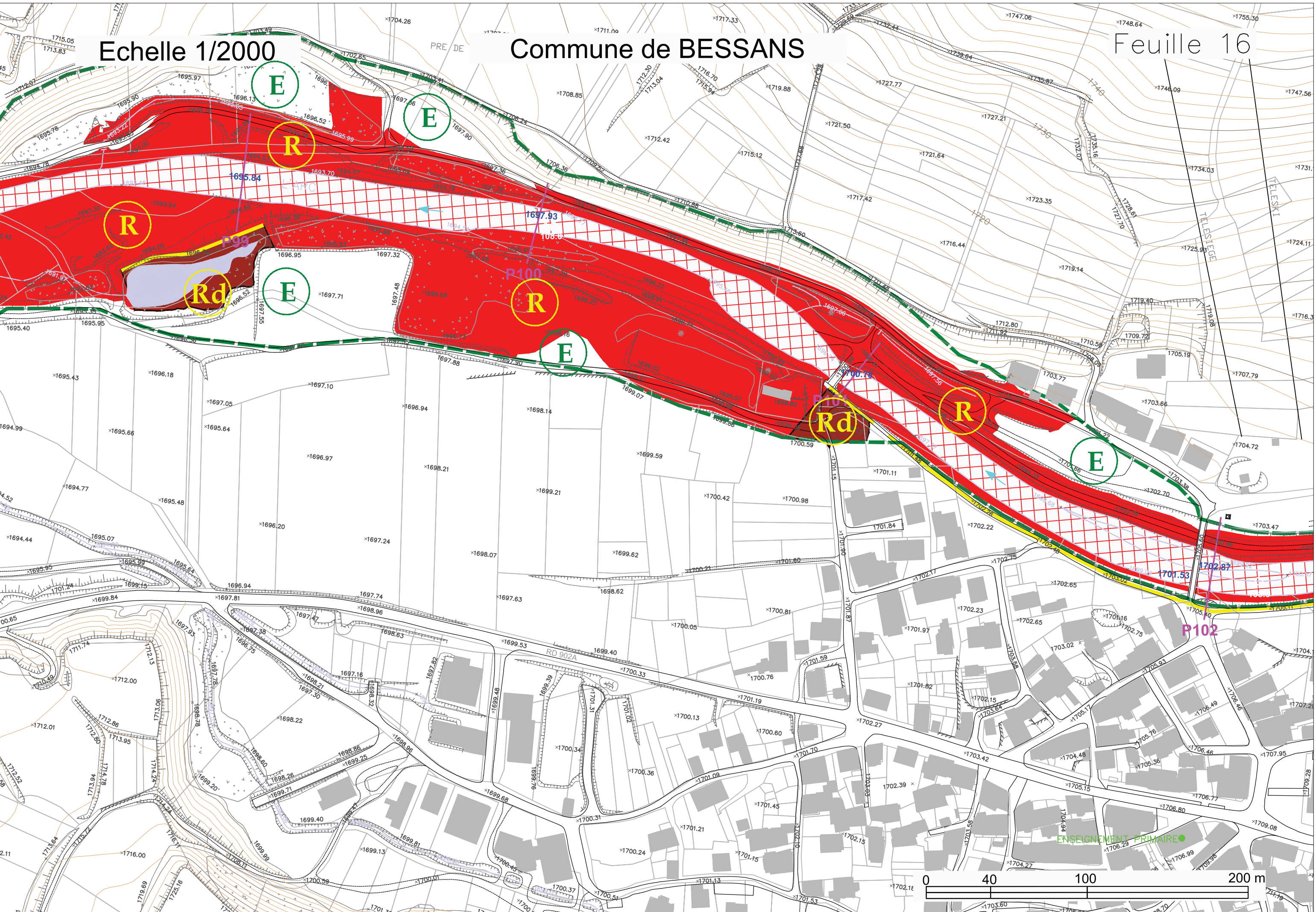
Feuille 15



Echelle 1/2000

Commune de BESSANS

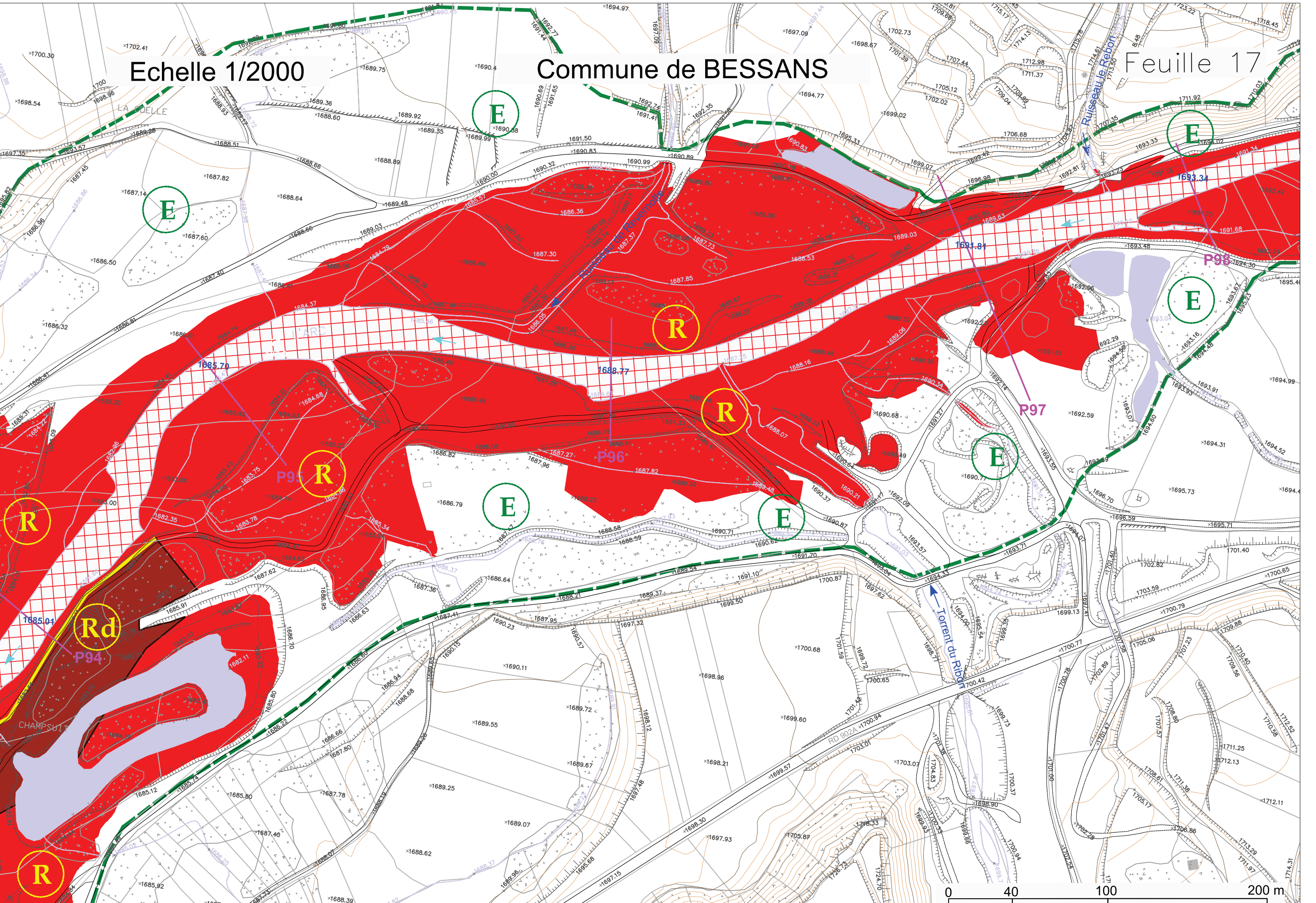
Feuille 16



Echelle 1/2000

Commune de BESSANS

Feuille 17

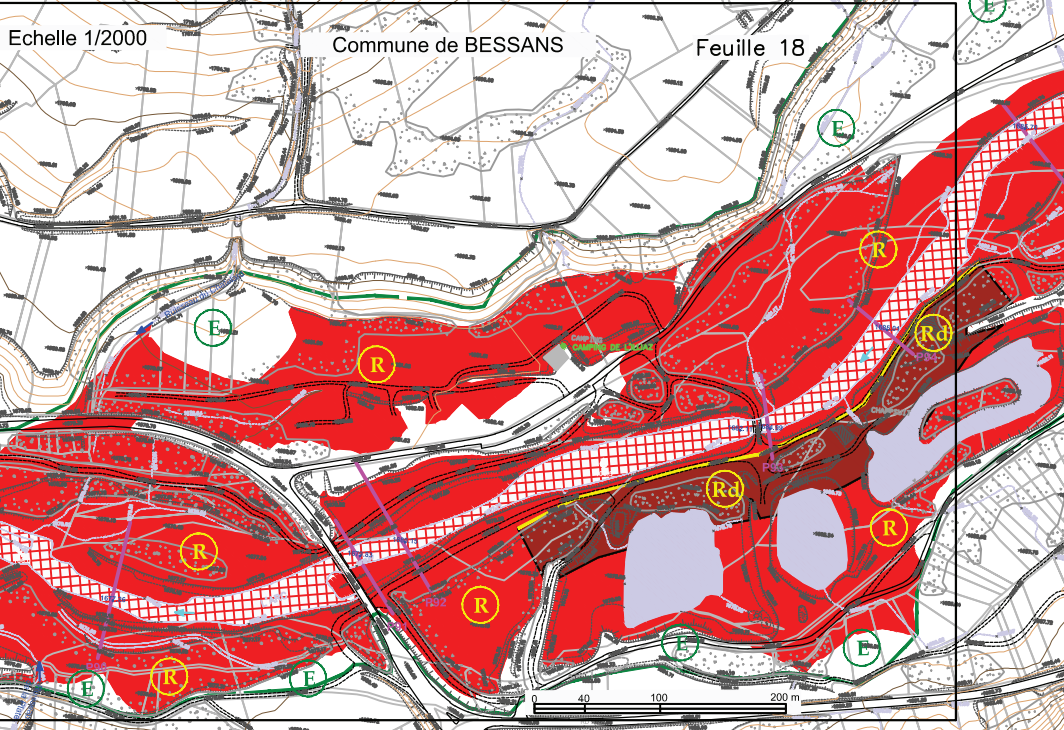
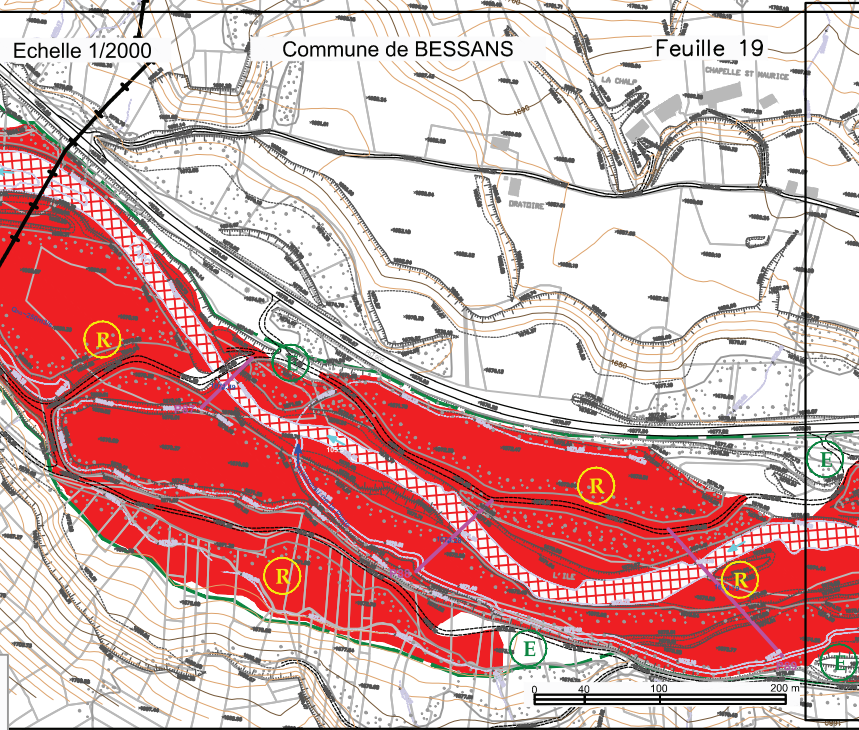
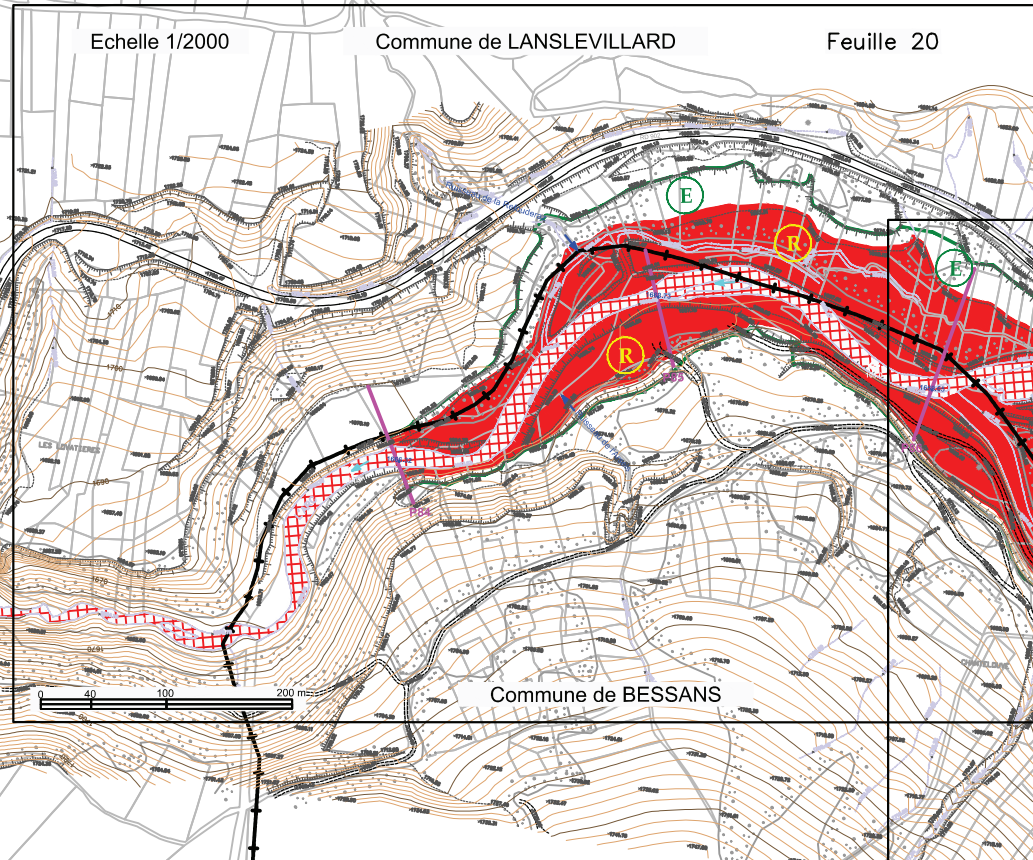



Echelle : 1/6000

SECTION BONNEVAL SUR ARC / BRAMANS

Planche G : BESSANS / LANSLEVILLARD

Feuilles 18 à 20



ZONAGE REGLEMENTAIRE

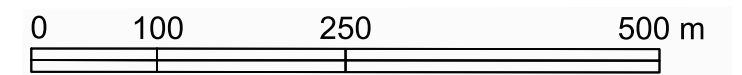
- ZONE ALEA EROSION / DIVAGATION
- ZONE BLEUE
- ZONE ROUGE
- BANDE DE SECURITE (digue)

HYDROGRAPHIE

- LIT ACTIF
- PLANS D'EAU

FOND CARTOGRAPHIQUE

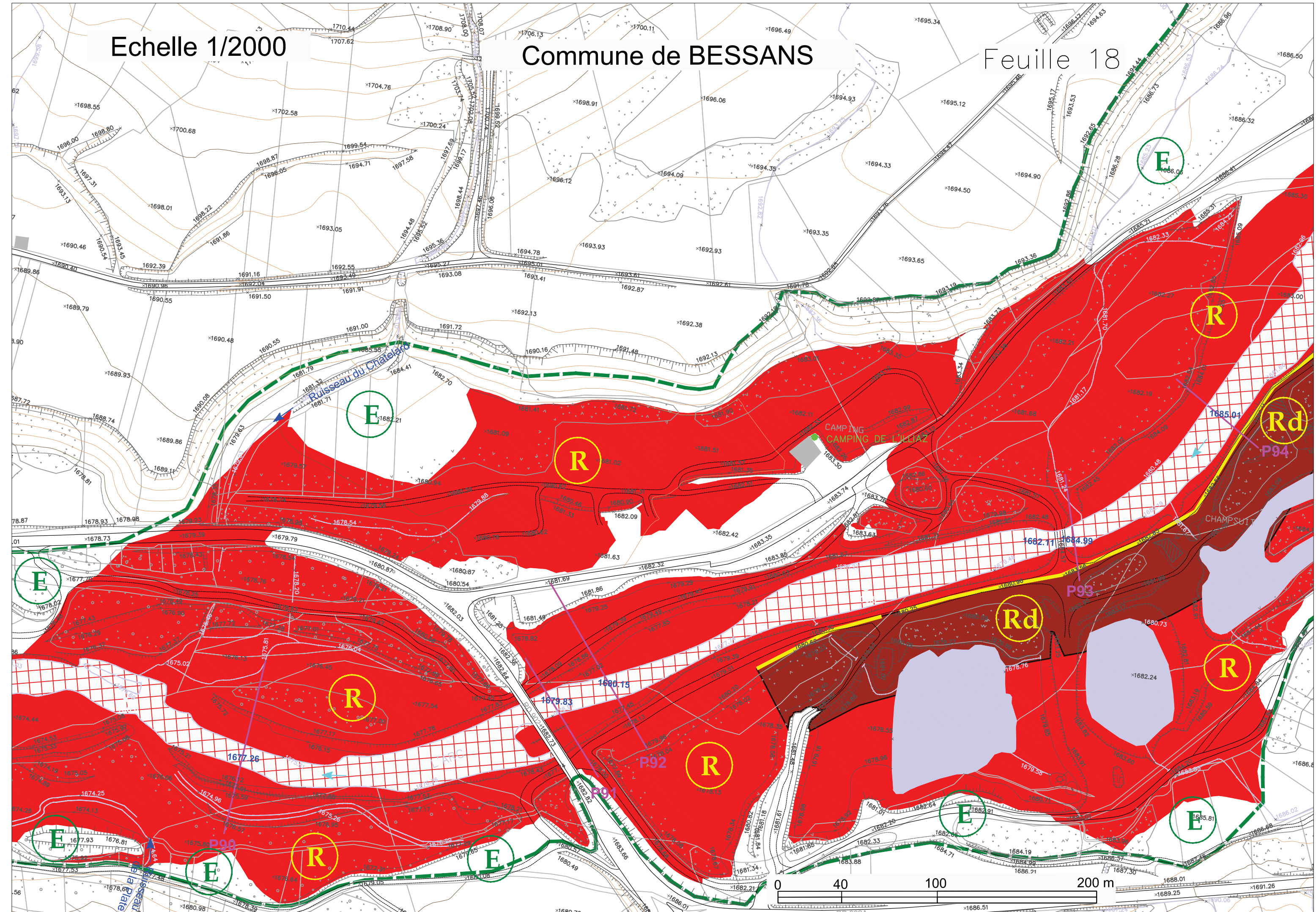
- PROFILS EN TRAVERS + COTE DE REFERENCE Q100
- LIMITE COMMUNALE
- BATI
- PARCELLES
- LIGNES DE NIVEAU, TALUS
- LIMITE DE PERIMETRE DE PRESCRIPTION
- DIGUES PRISES EN COMPTE



Echelle 1/2000

Commune de BESSANS

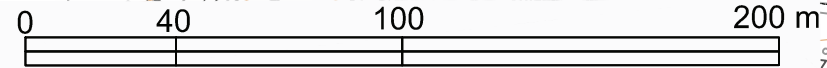
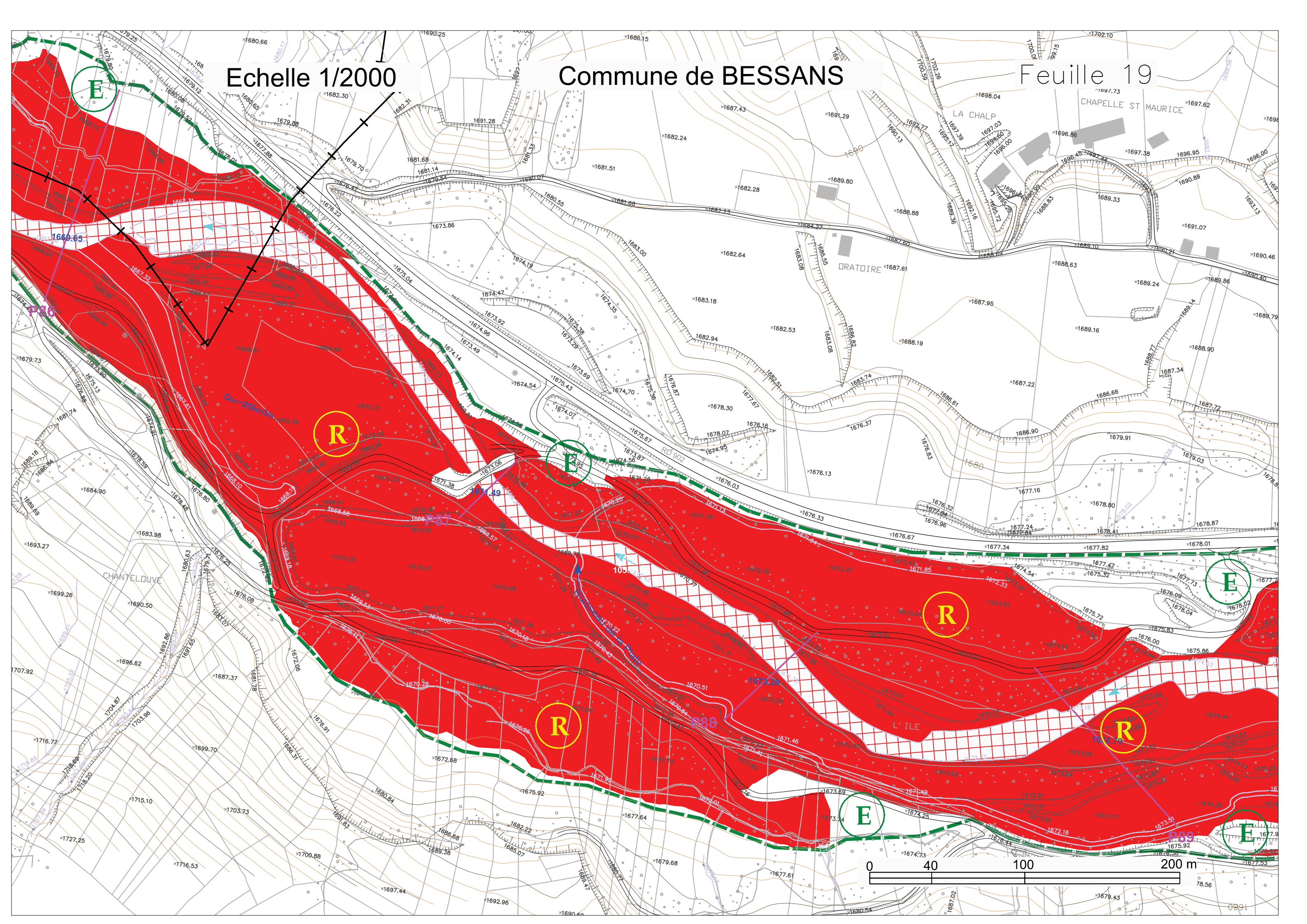
Feuille 18



Echelle 1/2000

Commune de BESSANS

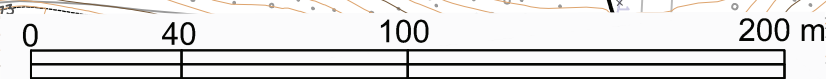
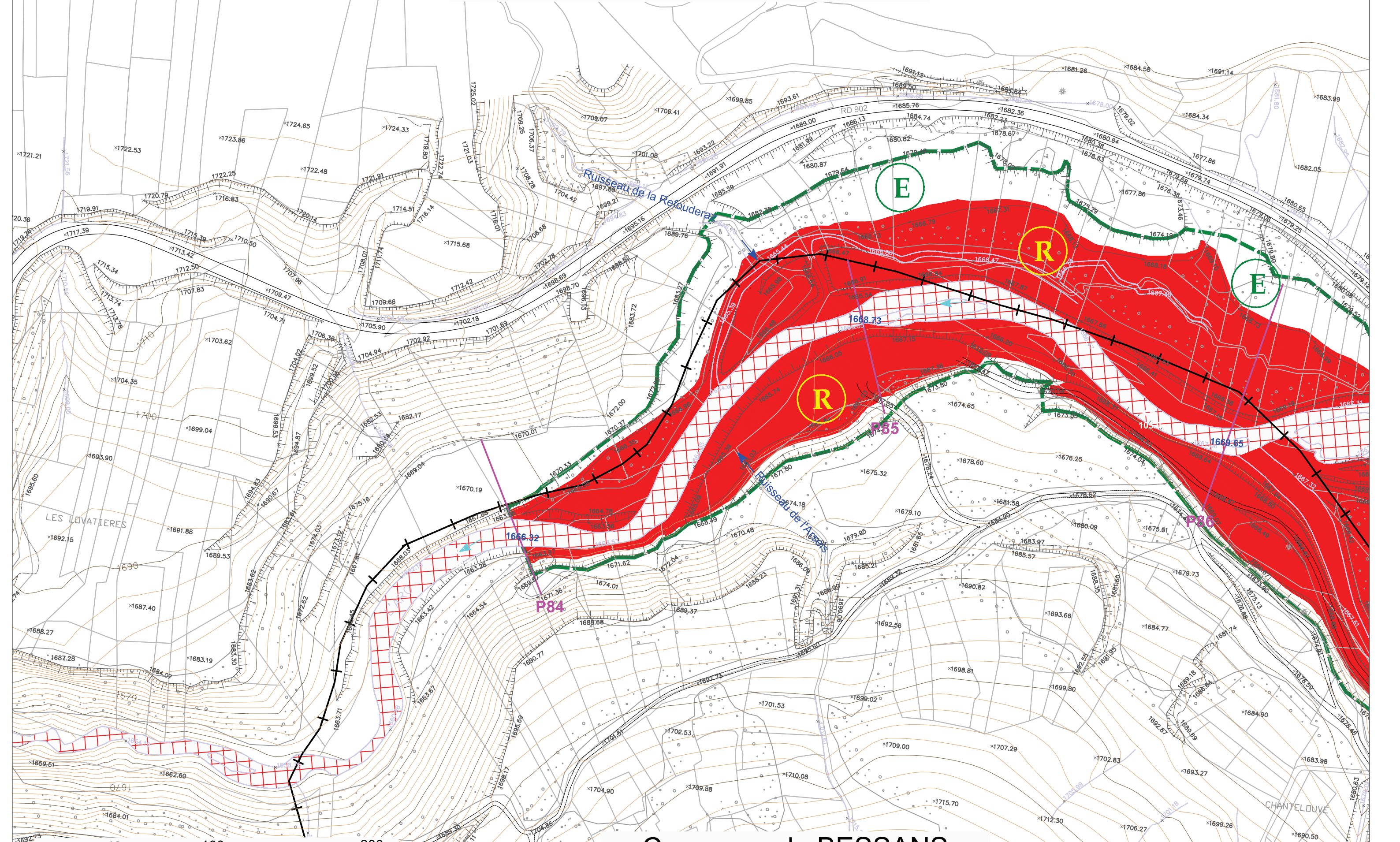
Feuille 19



Echelle 1/2000

Commune de LANSLEVILLARD

Feuille 20



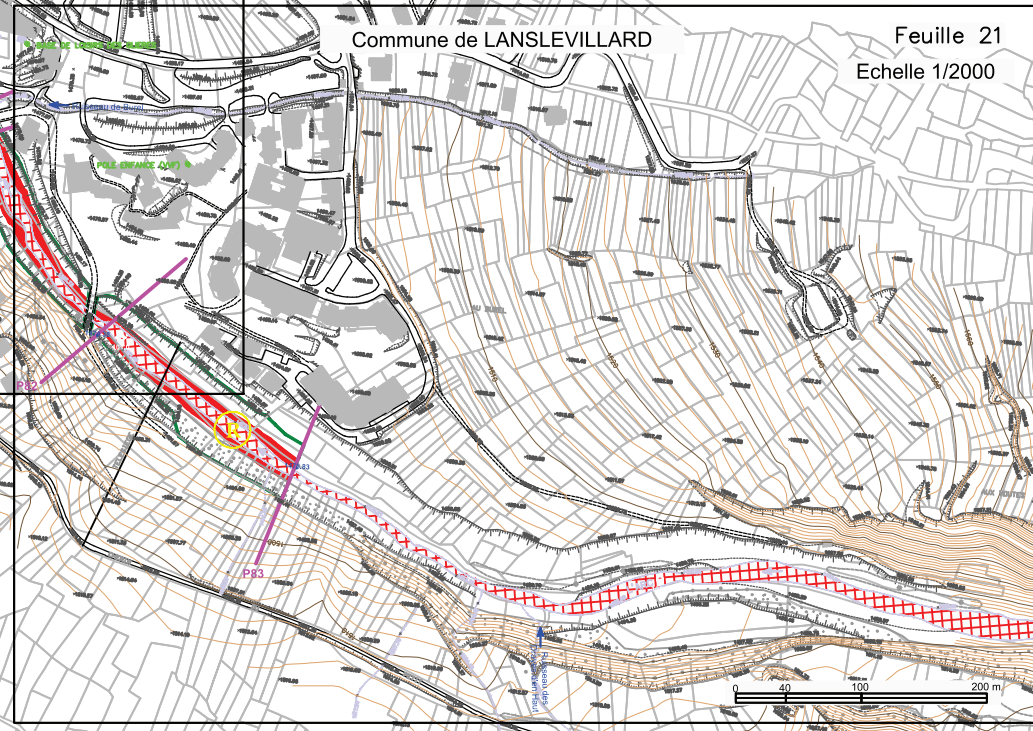
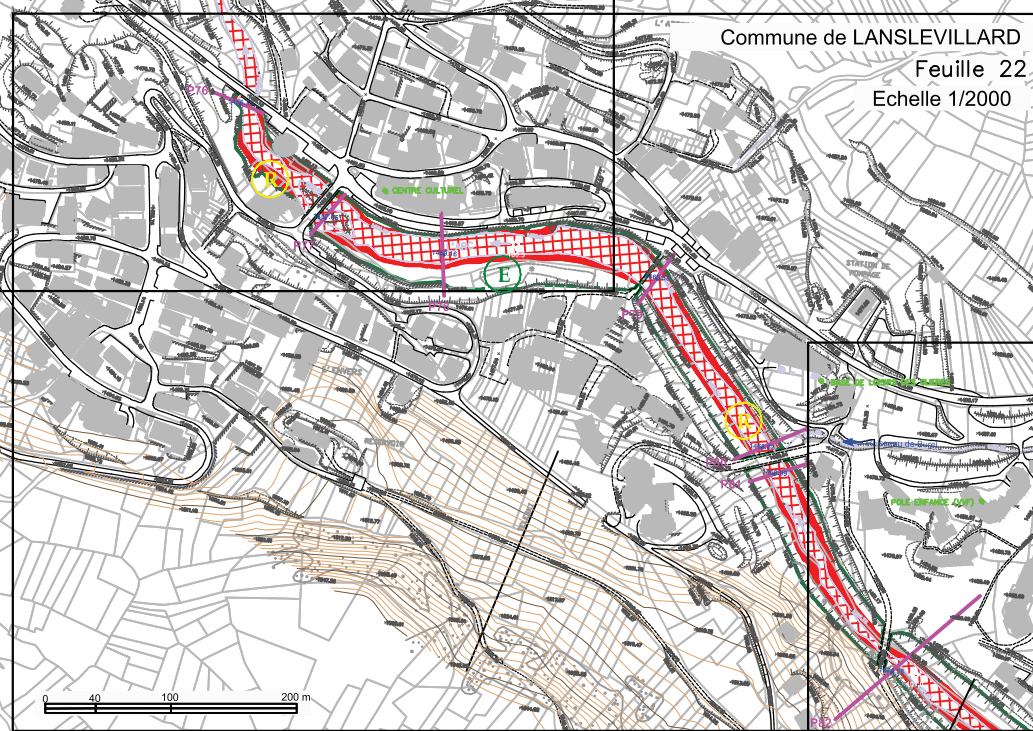
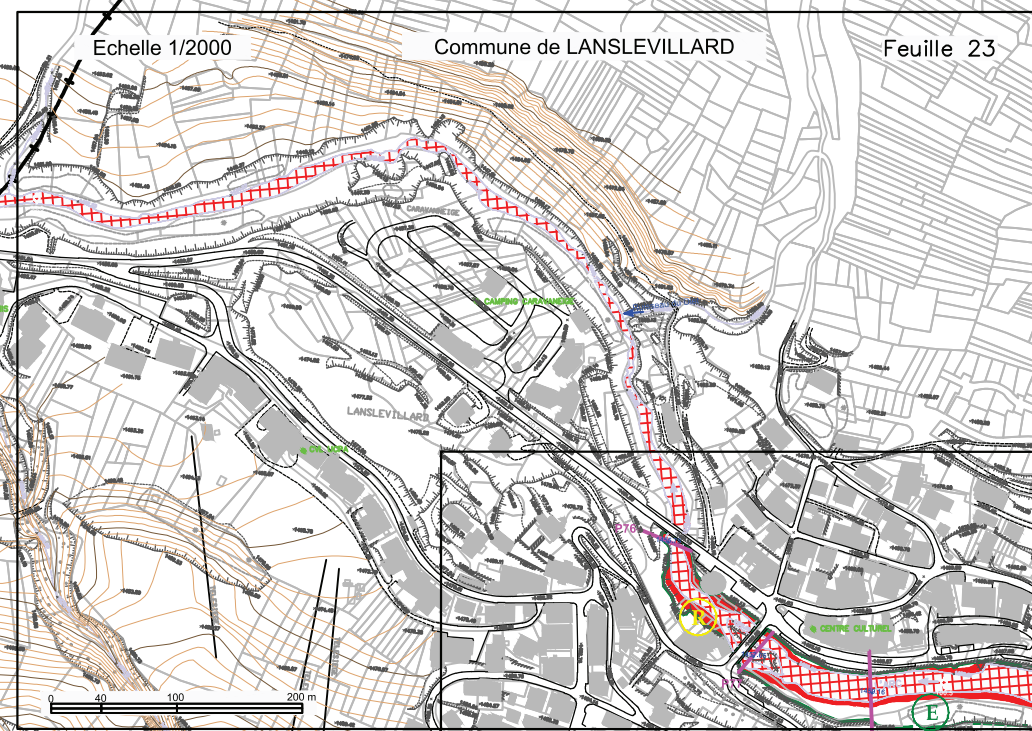
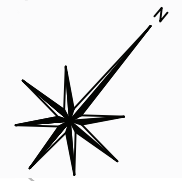
Commune de BESSANS

Echelle : 1/6000

SECTION BONNEVAL SUR ARC / BRAMANS

Planche H : LANSLEVILLARD

Feuilles 21 à 23



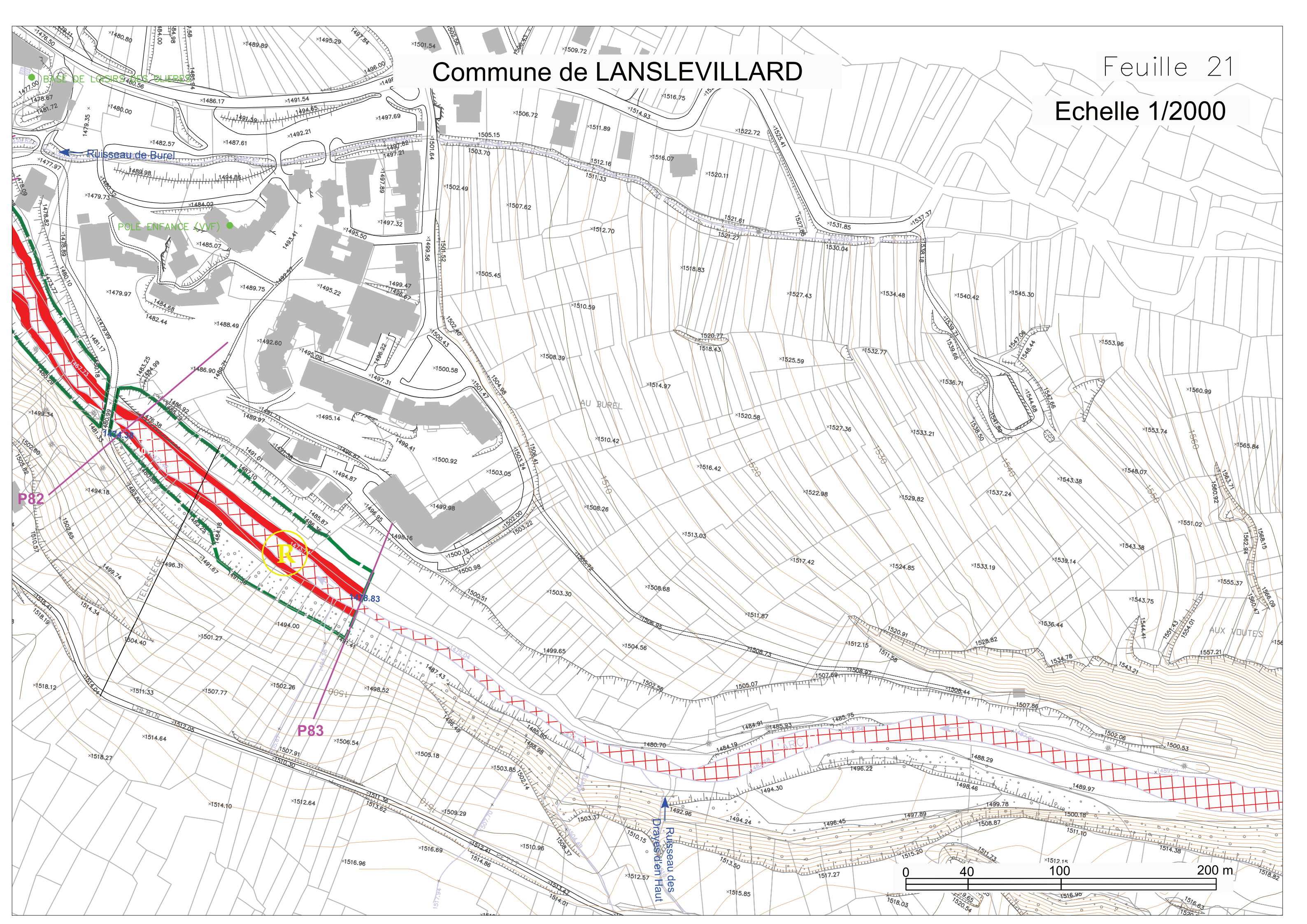
ZONAGE REGLEMENTAIRE		FOND CARTOGRAPHIQUE	
	ZONE ALEA EROSION / DIVAGATION		PROFILS EN TRAVERS + COTE DE REFERENCE Q100
	ZONE BLEUE		LIMITE COMMUNALE
	ZONE ROUGE		BATI
	BANDE DE SECURITE (digue)		PARCELLES
HYDROGRAPHIE			LIGNES DE NIVEAU, TALUS
	LIT ACTIF		LIMITE DE PERIMETRE DE PRESCRIPTION
	PLANS D'EAU		DIGUES PRISES EN COMPTE


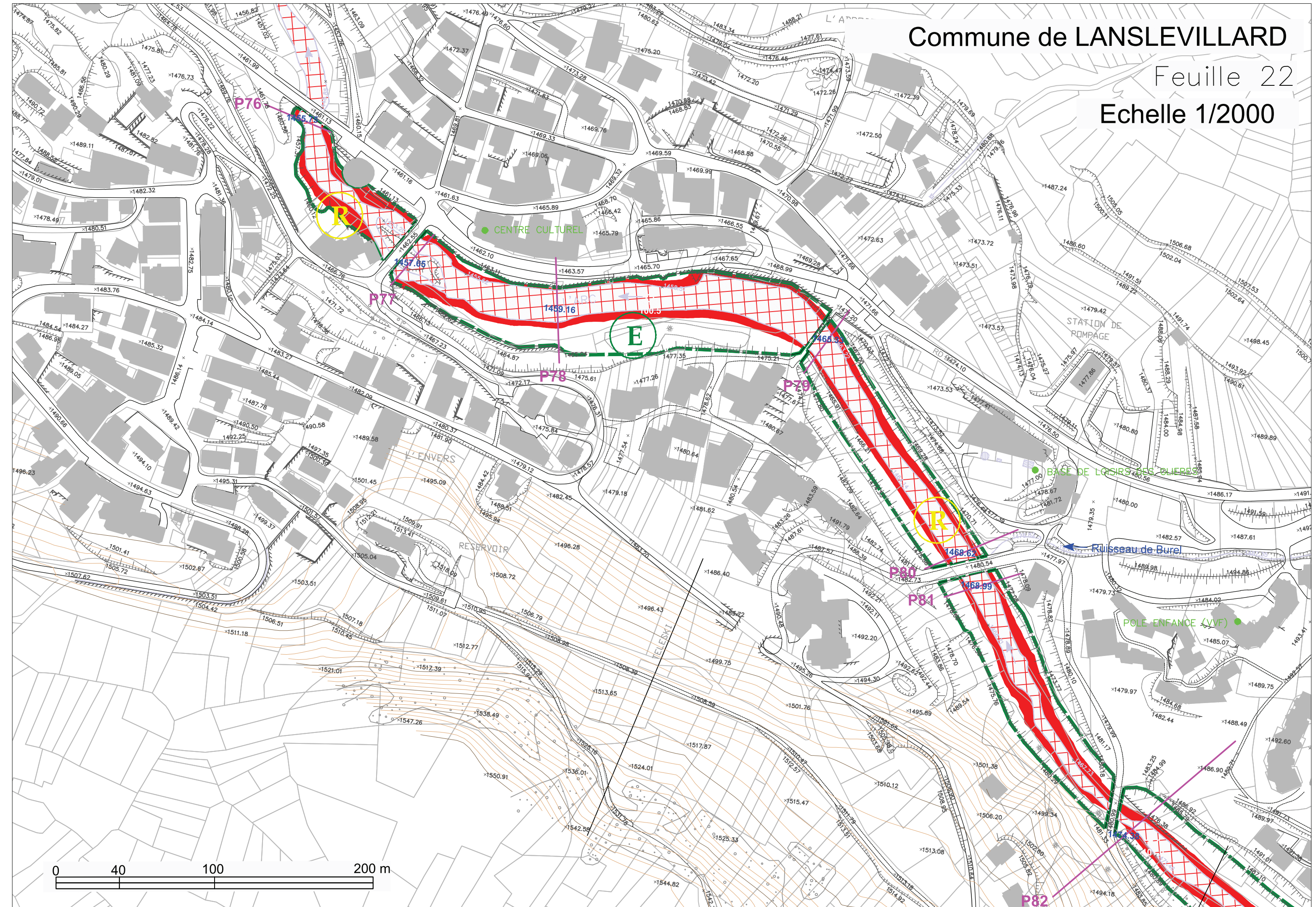


Commune de LANSLEVILLARD

Feuille 21

Echelle 1/2000


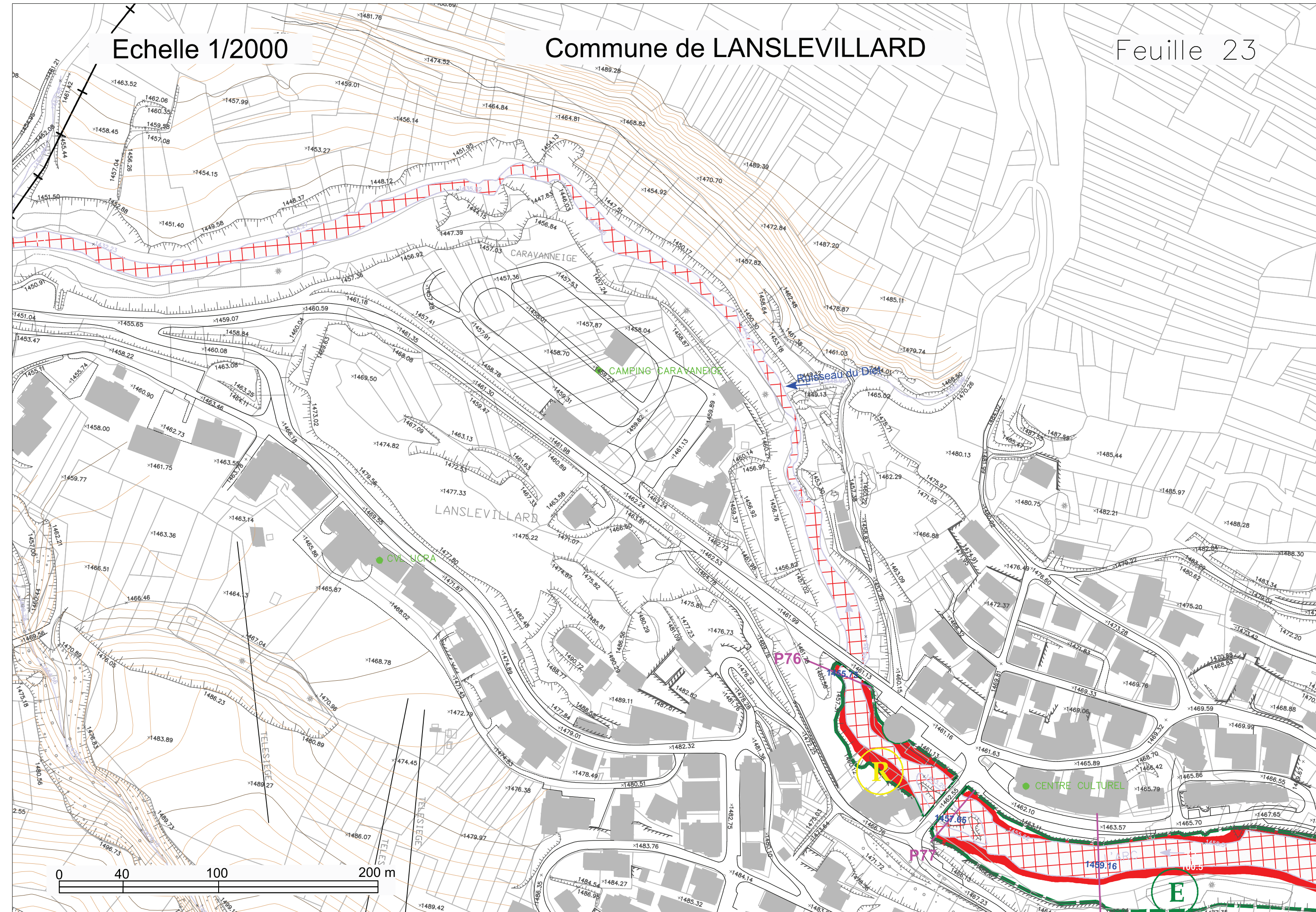




Echelle 1/2000

Commune de LANSLEVILLARD

Feuille 23



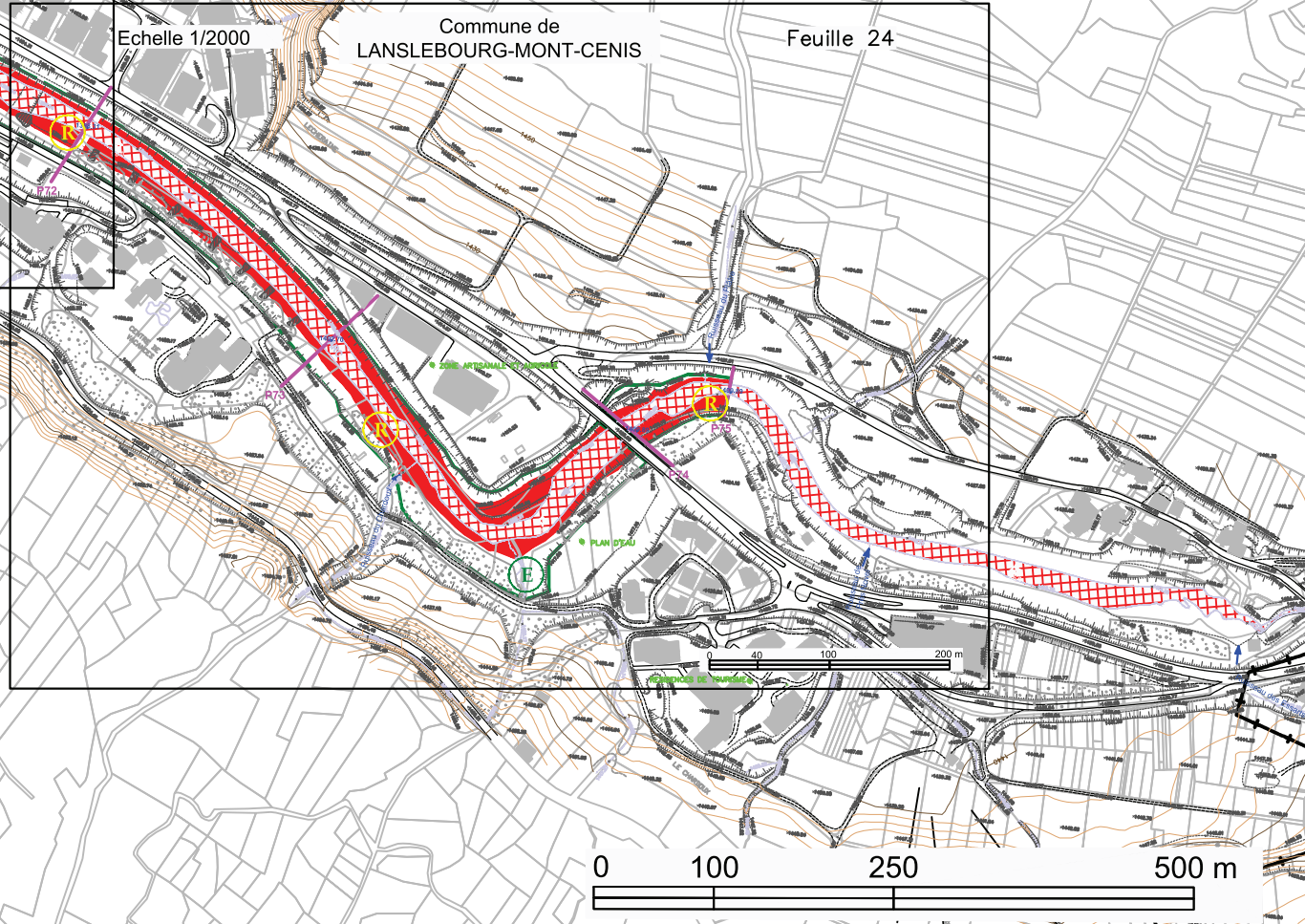
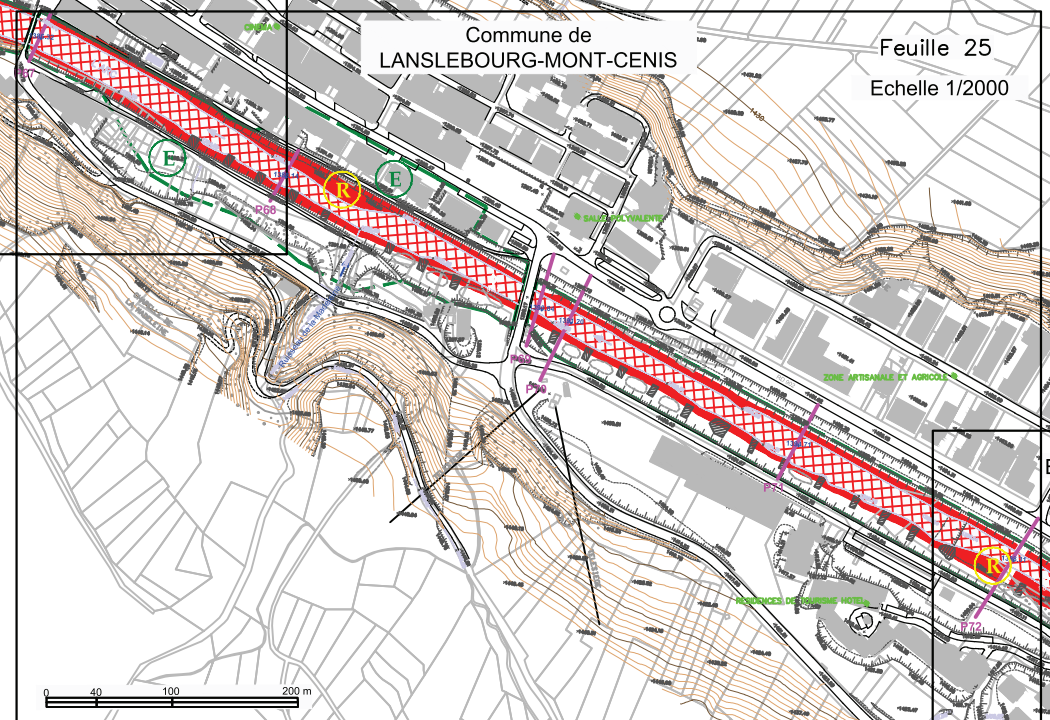
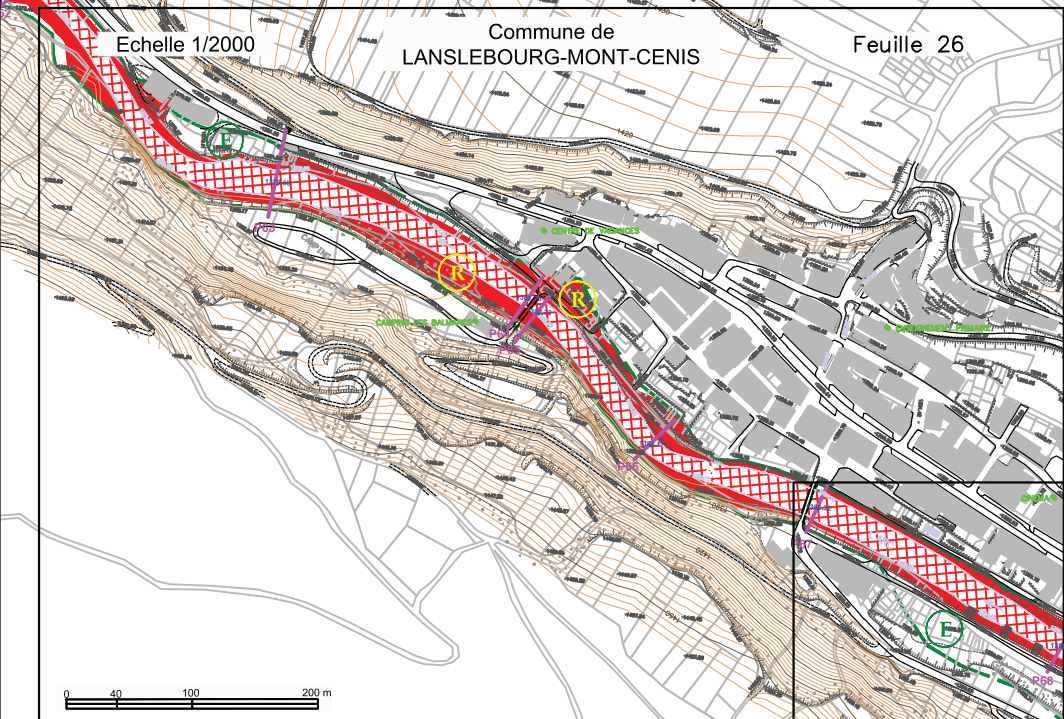
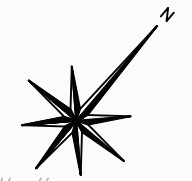
E

Echelle : 1/6000

SECTION BONNEVAL SUR ARC / BRAMANS

Planche I : LANSLEBOURG-MONT-CENIS

Feuilles 24 à 26



ZONAGE REGLEMENTAIRE


- E** ZONE ALEA EROSION / DIVAGATION
- B** ZONE BLEUE
- R** ZONE ROUGE
- Rd** BANDE DE SECURITE (digue)

HYDROGRAPHIE

- LIT ACTIF
- PLANS D'EAU

FOND CARTOGRAPHIQUE

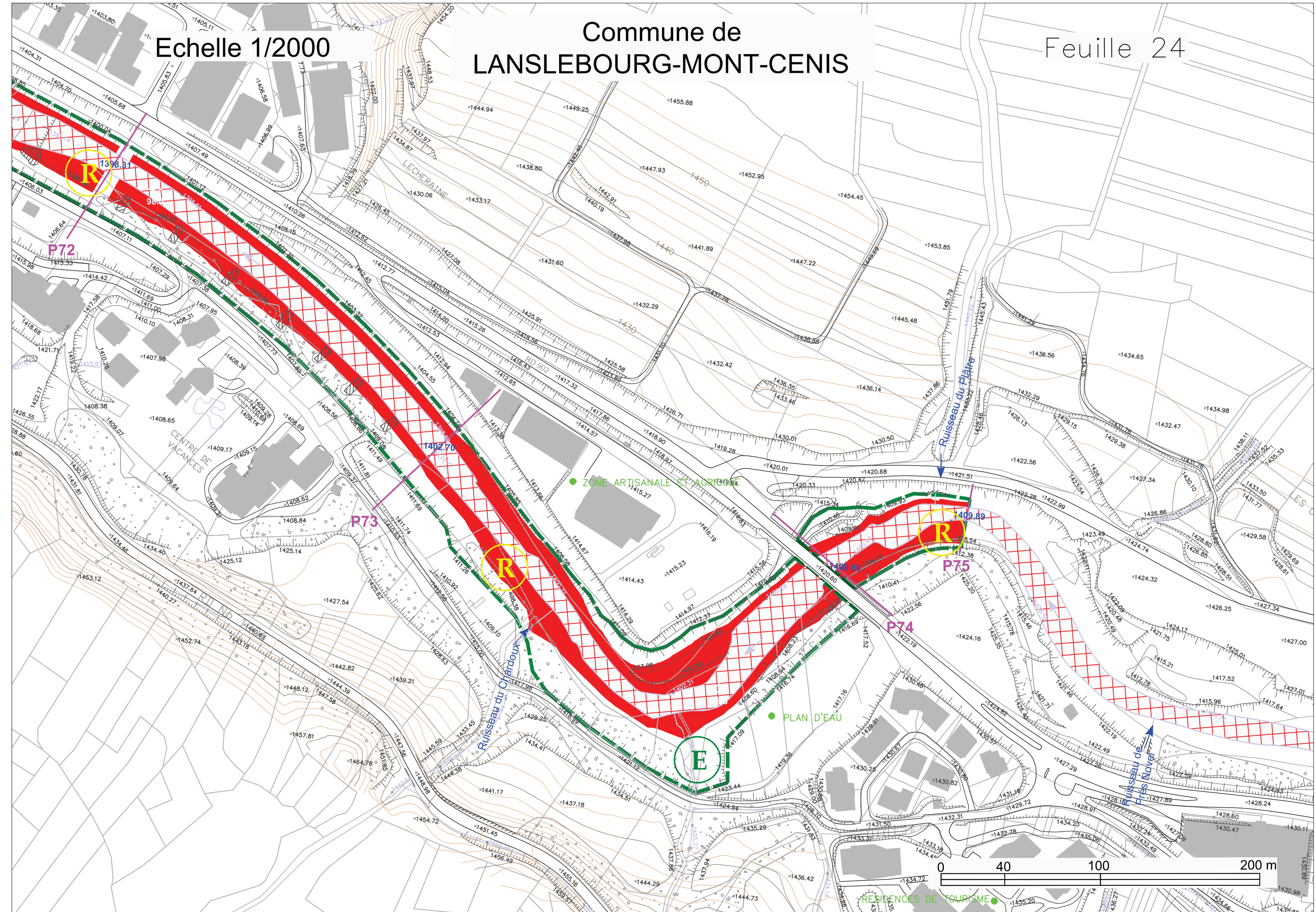
- PROFILS EN TRAVERS
+ COTE DE REFERENCE Q100
- LIMITE COMMUNALE
- BATI
- PARCELLES
- LIGNES DE NIVEAU, TALUS
- LIMITE DE PERIMETRE DE PRESCRIPTION
- DIGUES PRISES EN COMPTE



Echelle 1/2000

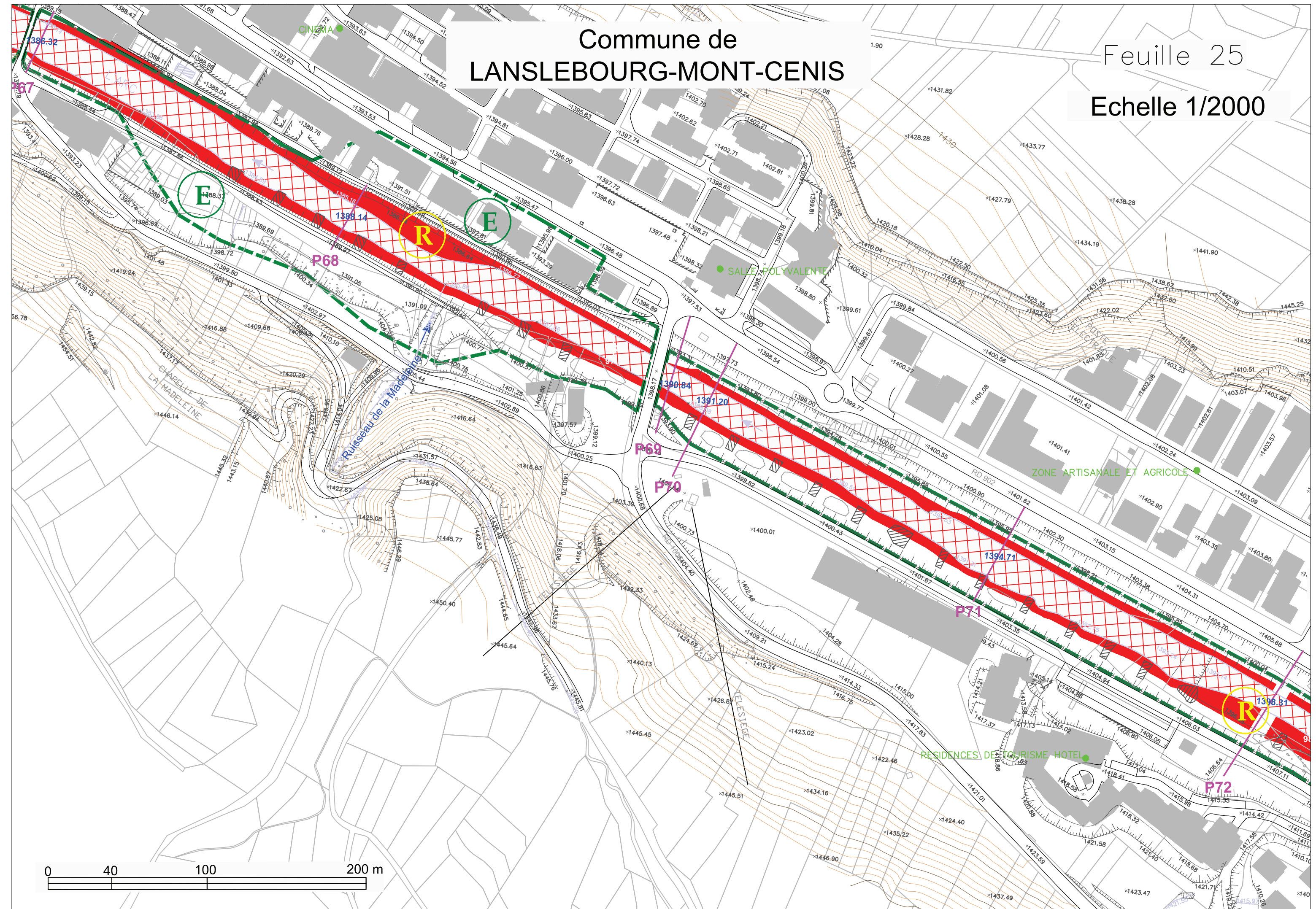
Commune de LANSLEBOURG-MONT-CENIS

Feuille 24



Commune de
LANSLEBOURG-MONT-CENIS


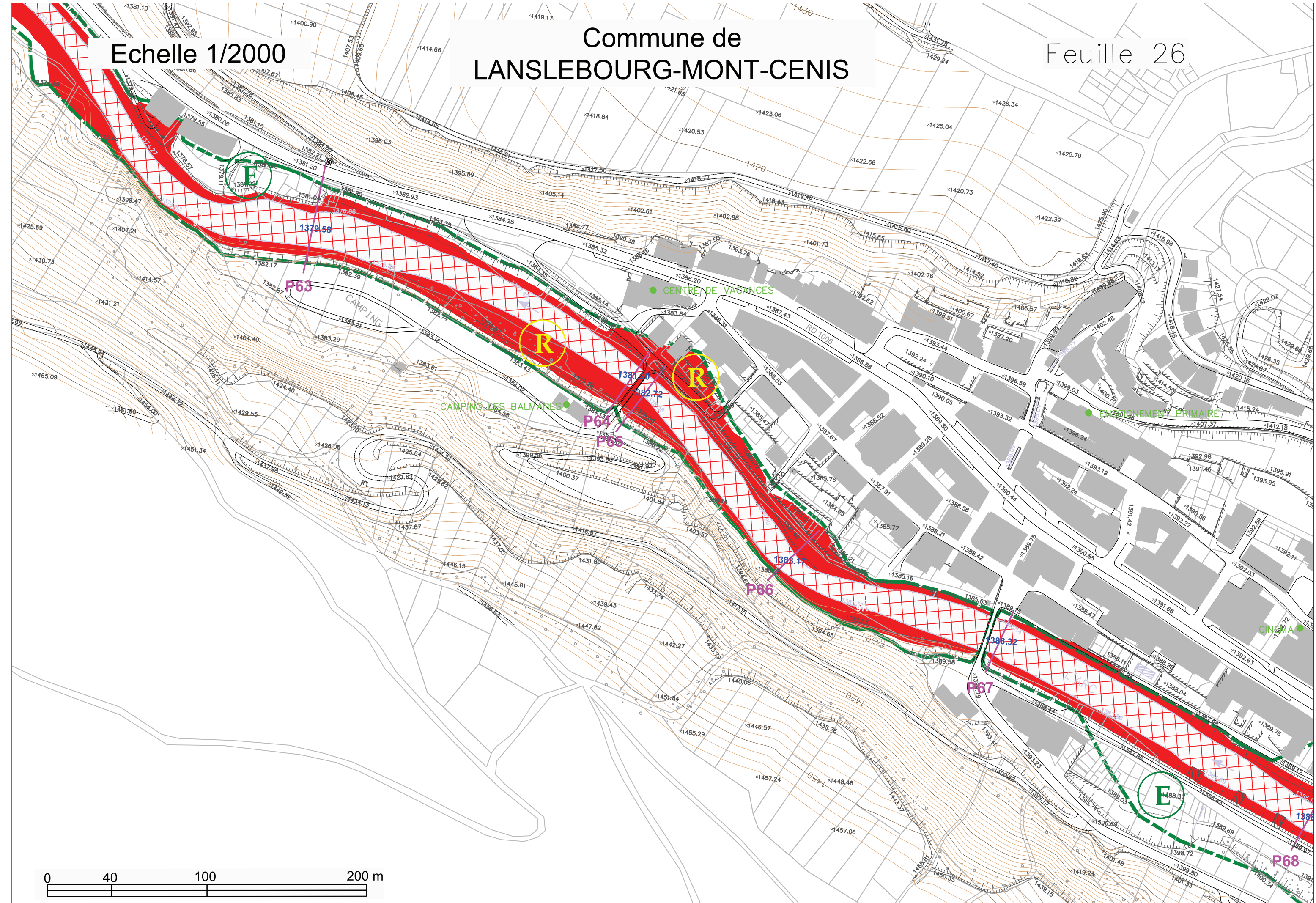
Feuille 25
Echelle 1/2000



Echelle 1/2000

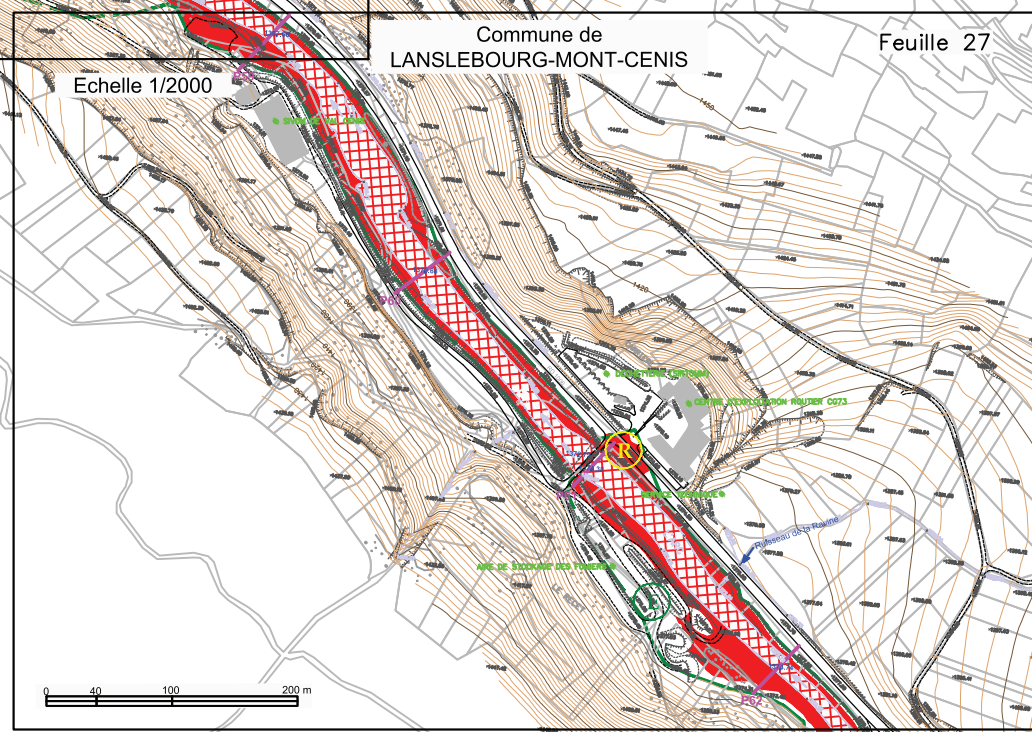

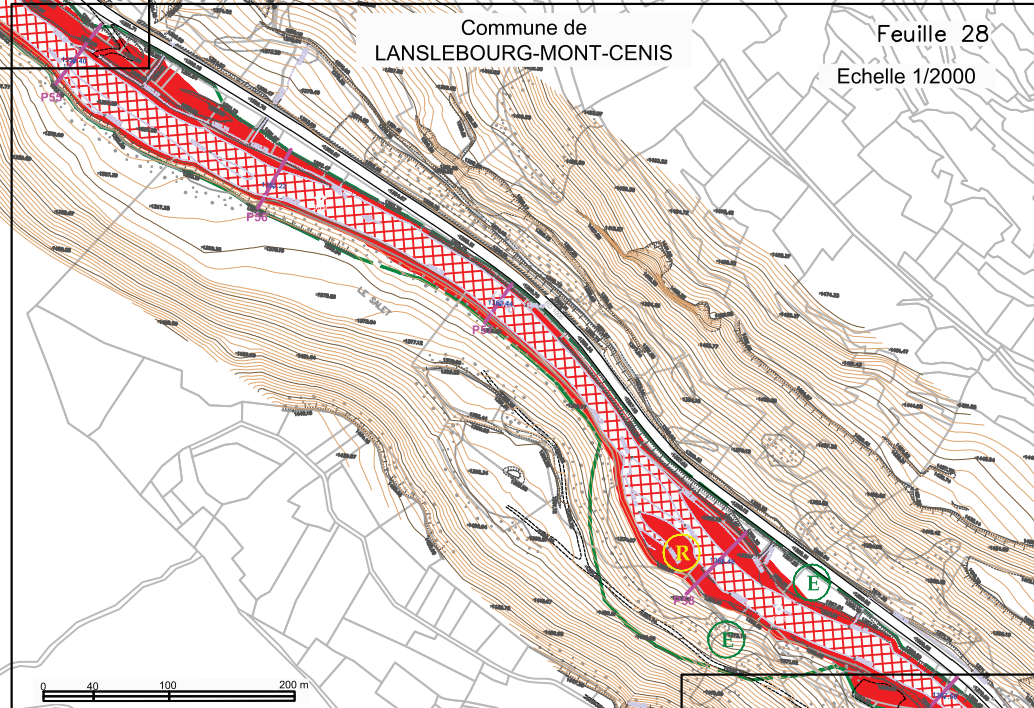
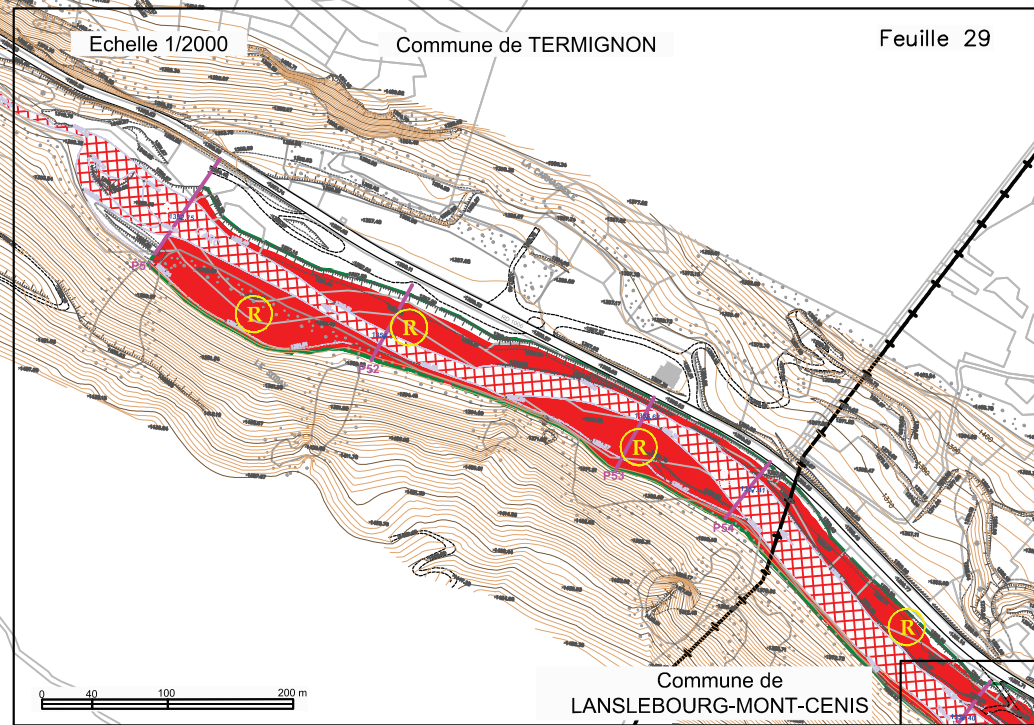
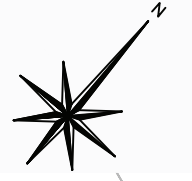
Commune de LANSLEBOURG-MONT-CENIS

Feuille 26



Echelle : 1/6000

SECTION BONNEVAL SUR ARC / BRAMANS Planche J : LANSLEBOURG-MONT-CENIS / TERMIGNON Feuilles 27 à 29


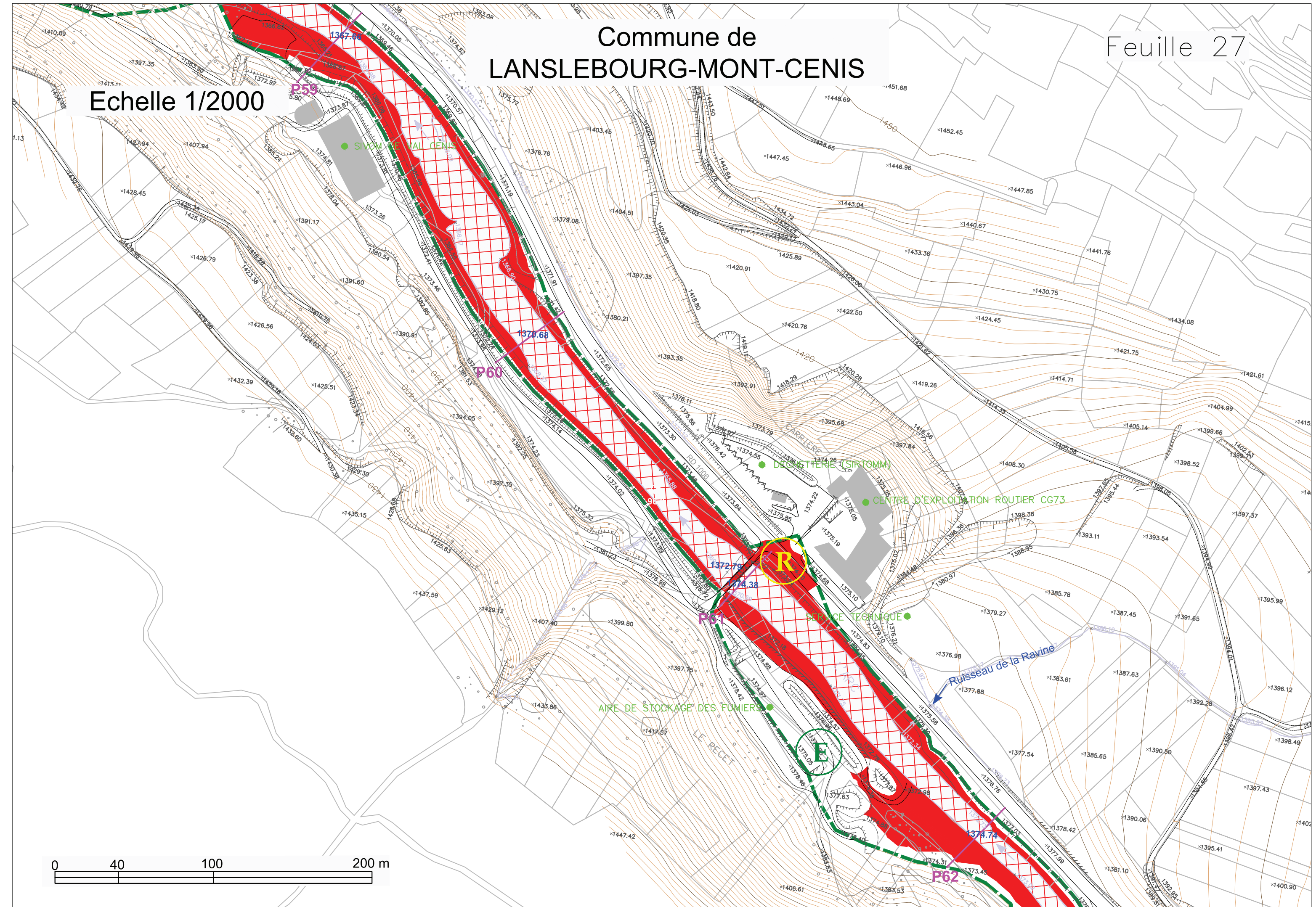


ZONAGE REGLEMENTAIRE		FOND CARTOGRAPHIQUE	
	ZONE ALEA EROSION / DIVAGATION		PROFILS EN TRAVERS + COTE DE REFERENCE Q100
	ZONE BLEUE		LIMITE COMMUNALE
	ZONE ROUGE		BATI
	BANDE DE SECURITE (digue)		PARCELLES
HYDROGRAPHIE			LIGNES DE NIVEAU, TALUS
	LIT ACTIF		LIMITE DE PERIMETRE DE PRESCRIPTION
	PLANS D'EAU		DIGUES PRISES EN COMPTE

Commune de LANSLEBOURG-MONT-CENIS

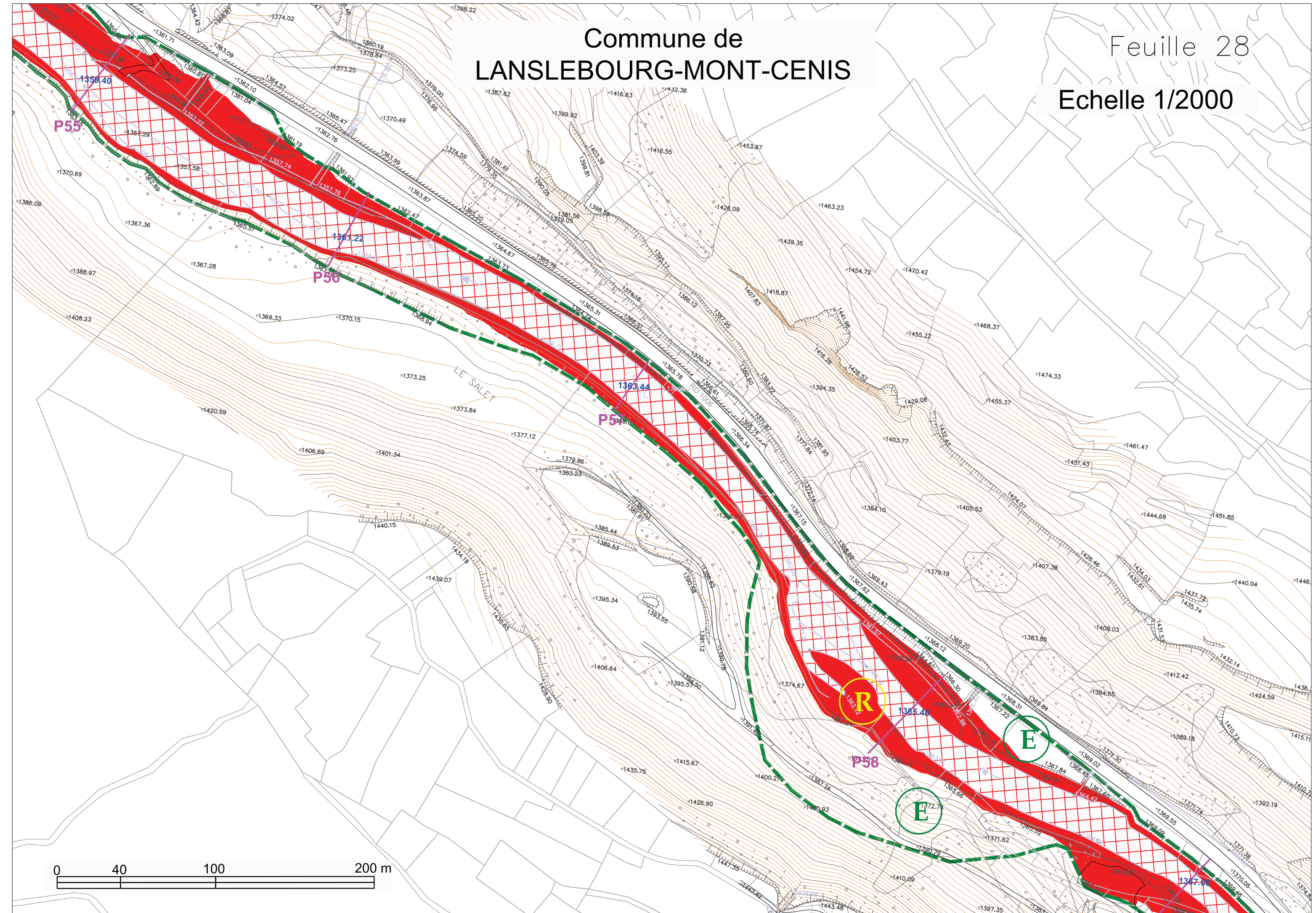
Feuille 27

Echelle 1/2000



Commune de LANSLEBOURG-MONT-CENIS

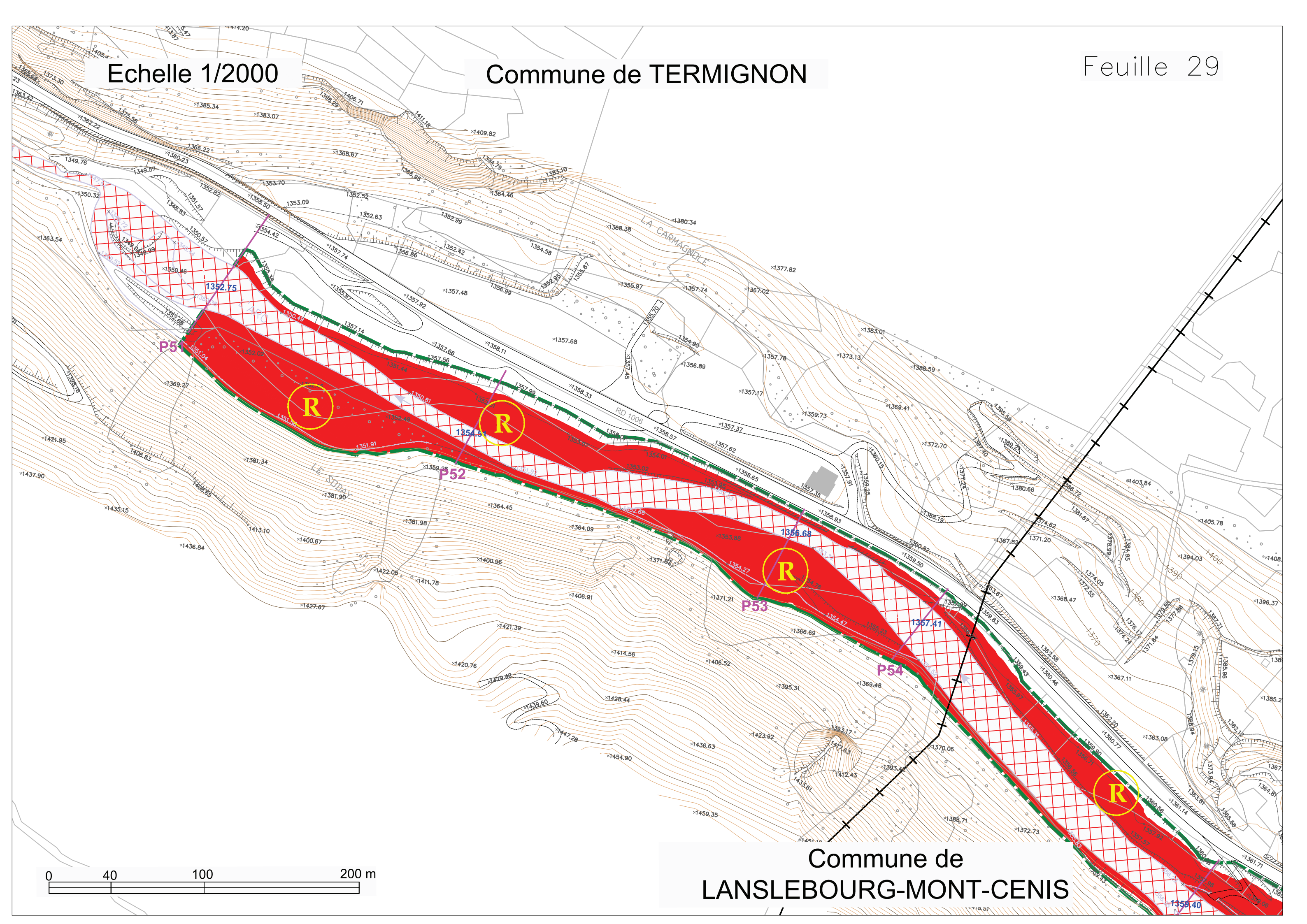
Feuille 28
Echelle 1/2000



Echelle 1/2000

Commune de TERMIGNON

Feuille 29

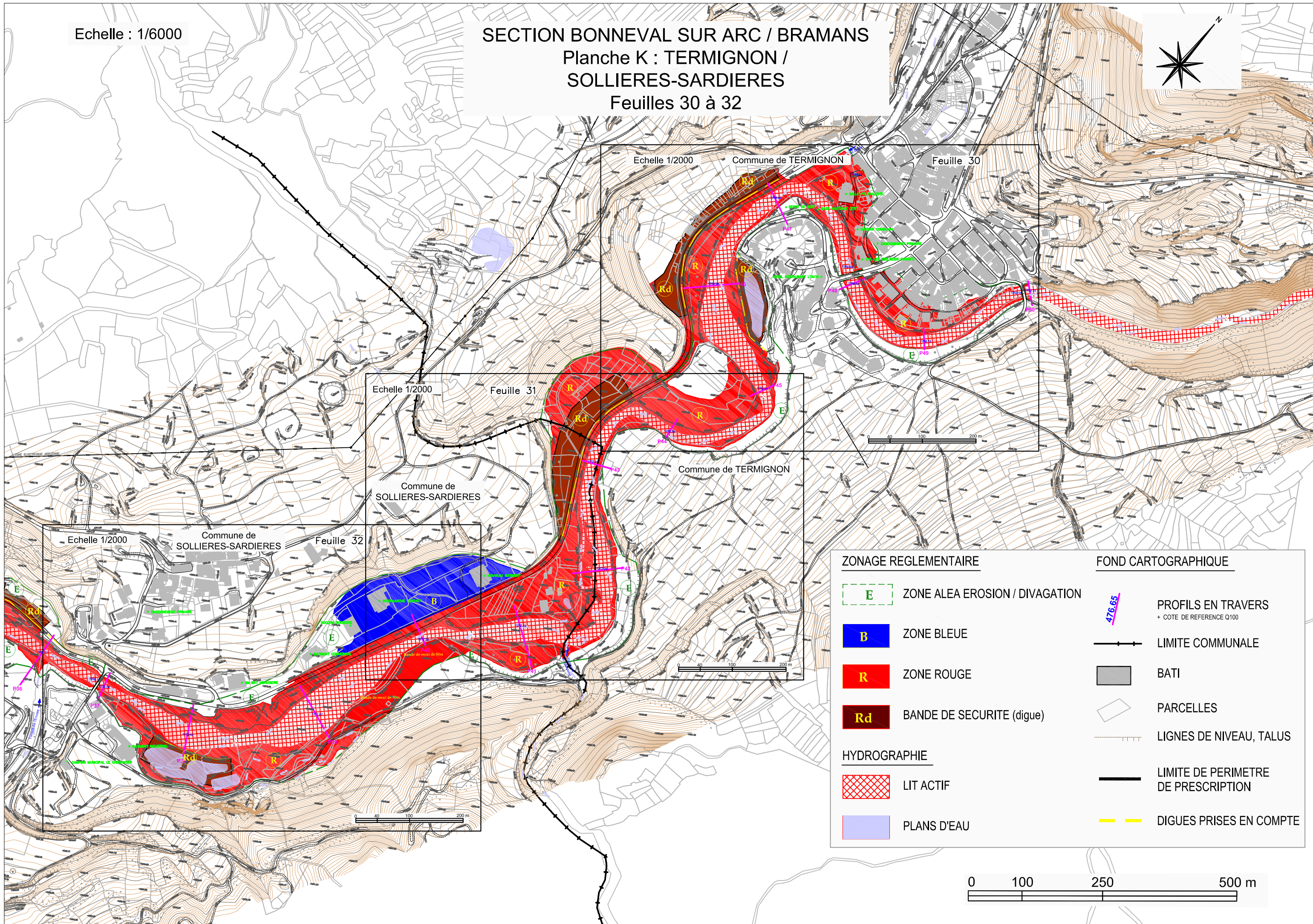


Echelle : 1/6000

SECTION BONNEVAL SUR ARC / BRAMANS

Planche K : TERMIGNON / SOLLIERES-SARDIERES

Feuilles 30 à 32



ZONAGE REGLEMENTAIRE

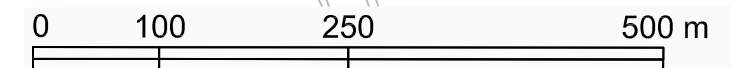
- ZONE ALEA EROSION / DIVAGATION
- ZONE BLEUE
- ZONE ROUGE
- BANDE DE SECURITE (digue)

HYDROGRAPHIE

- LIT ACTIF
- PLANS D'EAU

FOND CARTOGRAPHIQUE


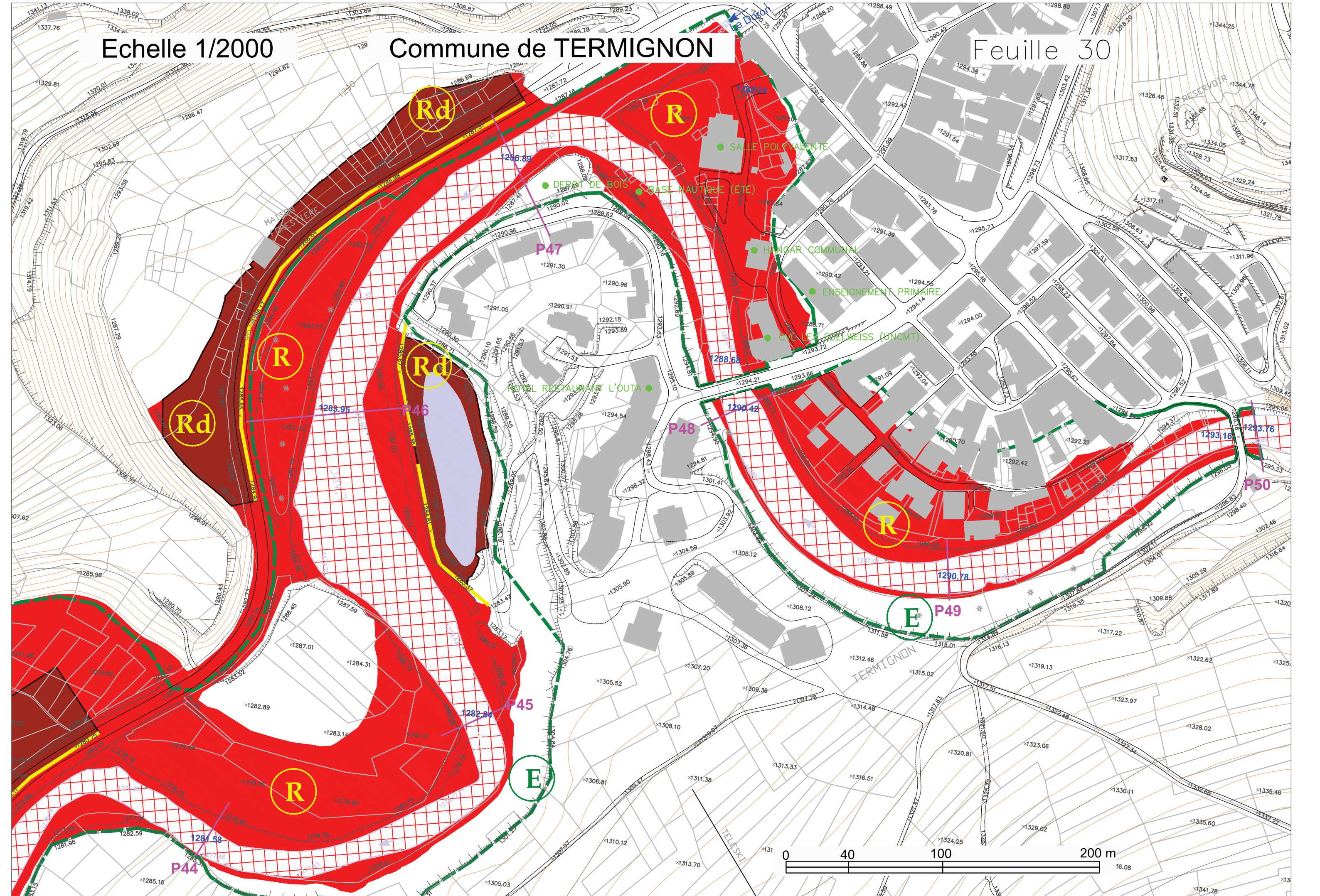
- PROFILS EN TRAVERS
+ COTE DE REFERENCE Q100
- LIMITE COMMUNALE
- BATI
- PARCELLES
- LIGNES DE NIVEAU, TALUS
- LIMITE DE PERIMETRE DE PRESCRIPTION
- DIGUES PRISES EN COMPTE



Echelle 1/2000

Commune de TERMIGNON

Feuille 30


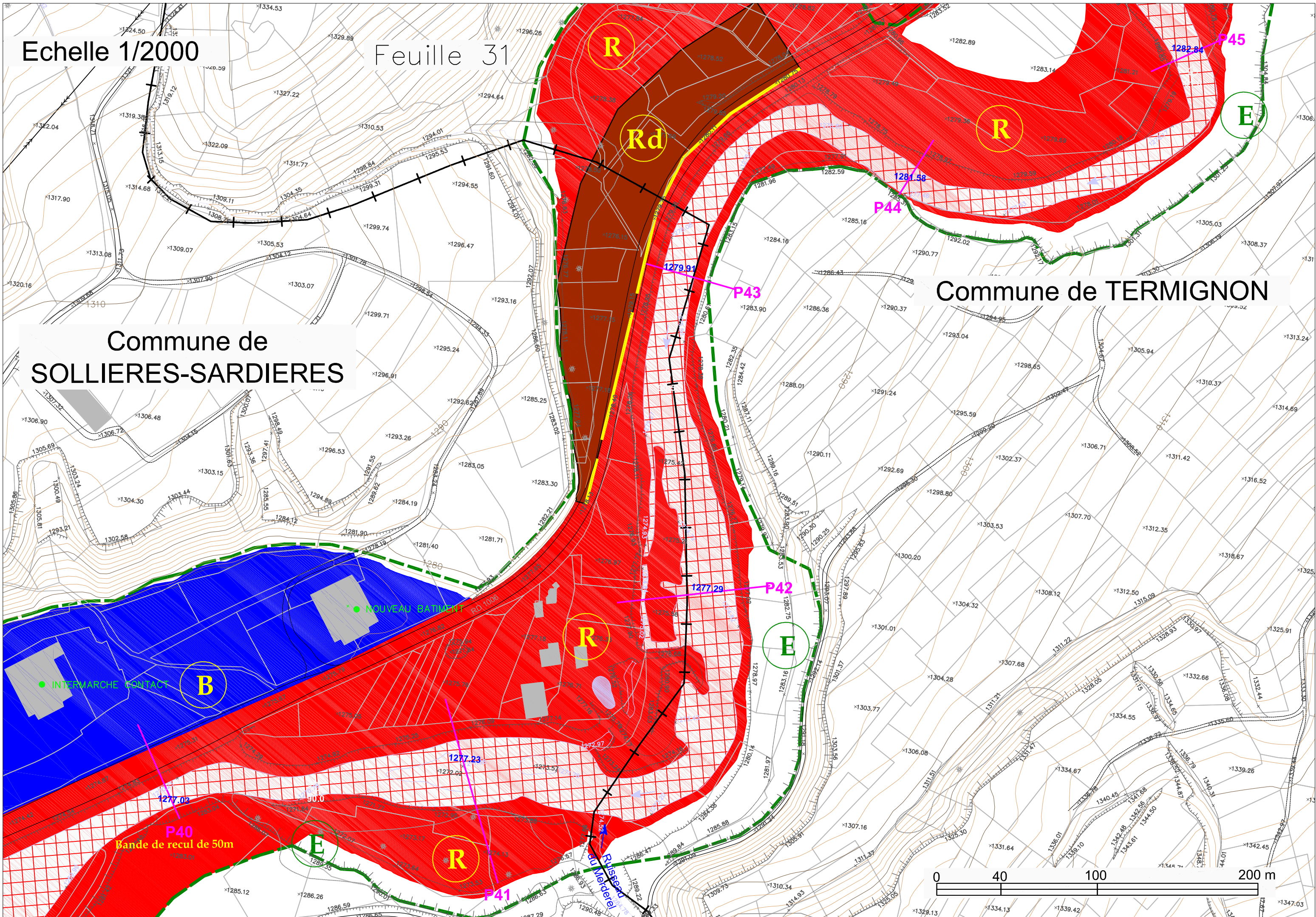


Echelle 1/2000

Feuille 31

Commune de
SOLLIERES-SARDIERES


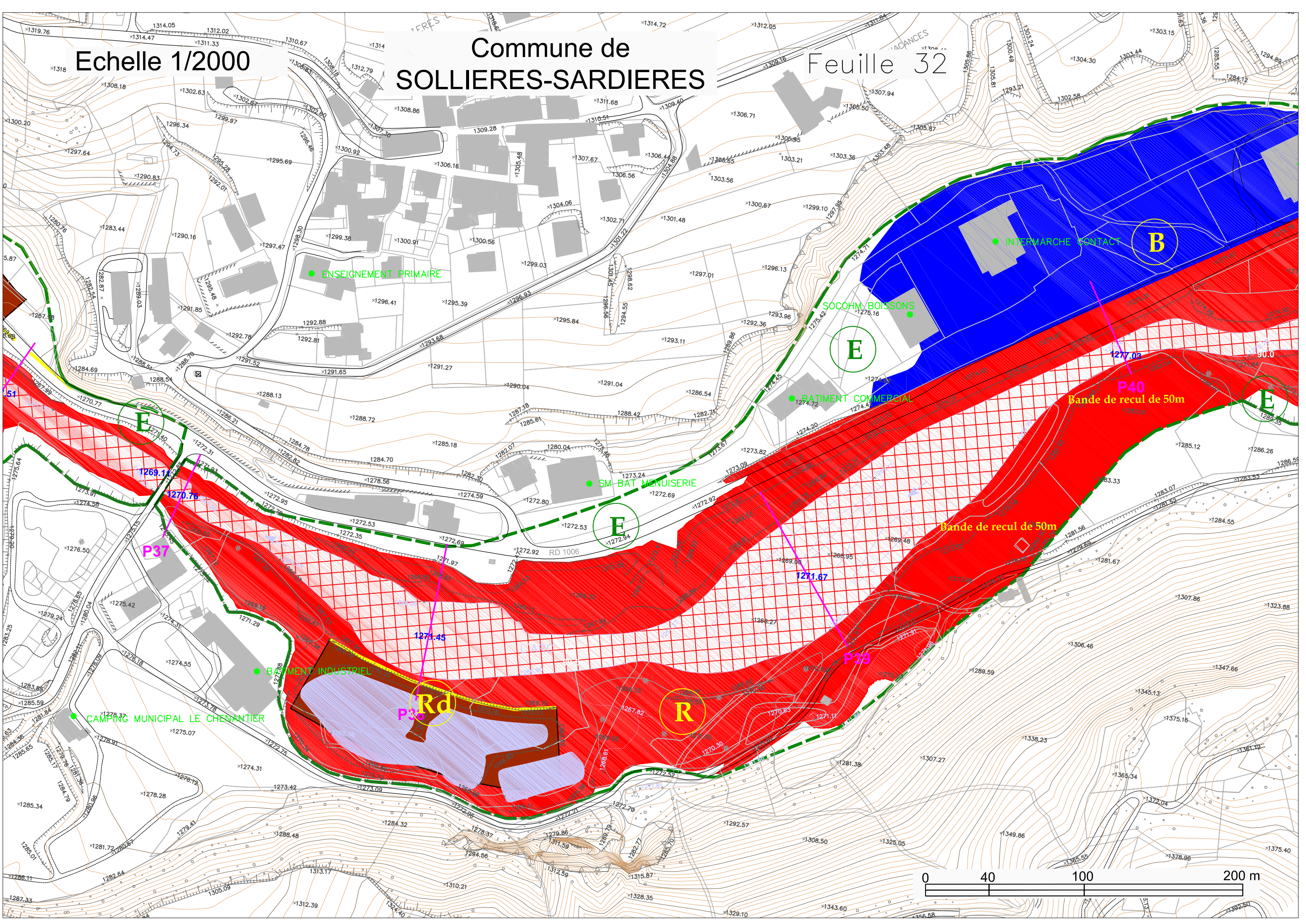
Commune de **TERMIGNON**



Echelle 1/2000

Commune de SOLLIERES-SARDIERES

Feuille 32

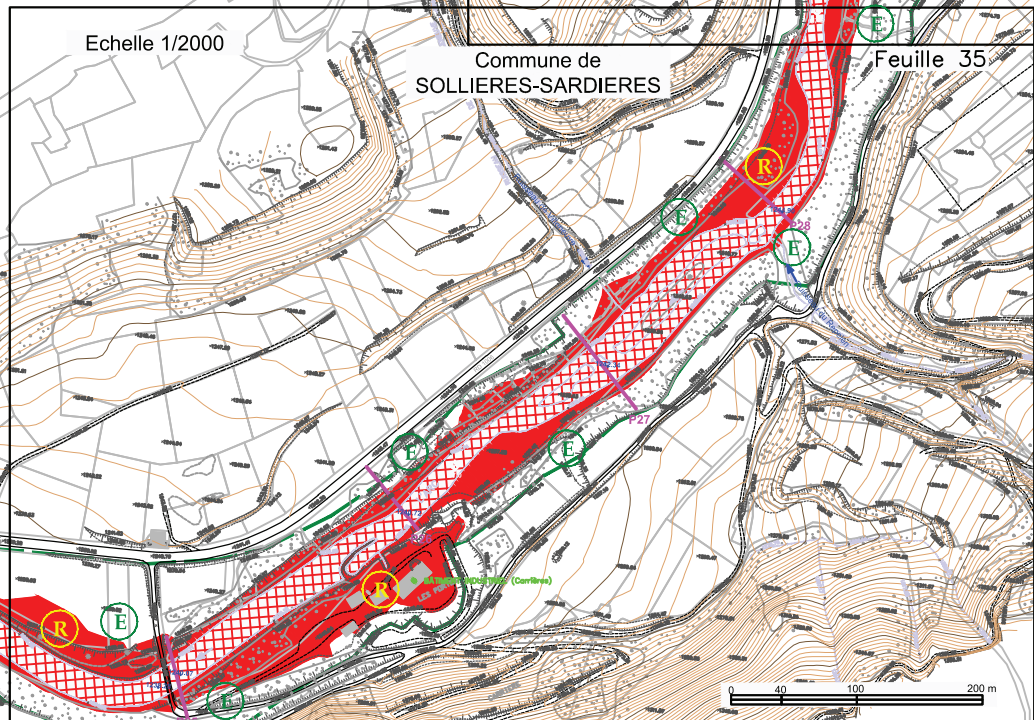
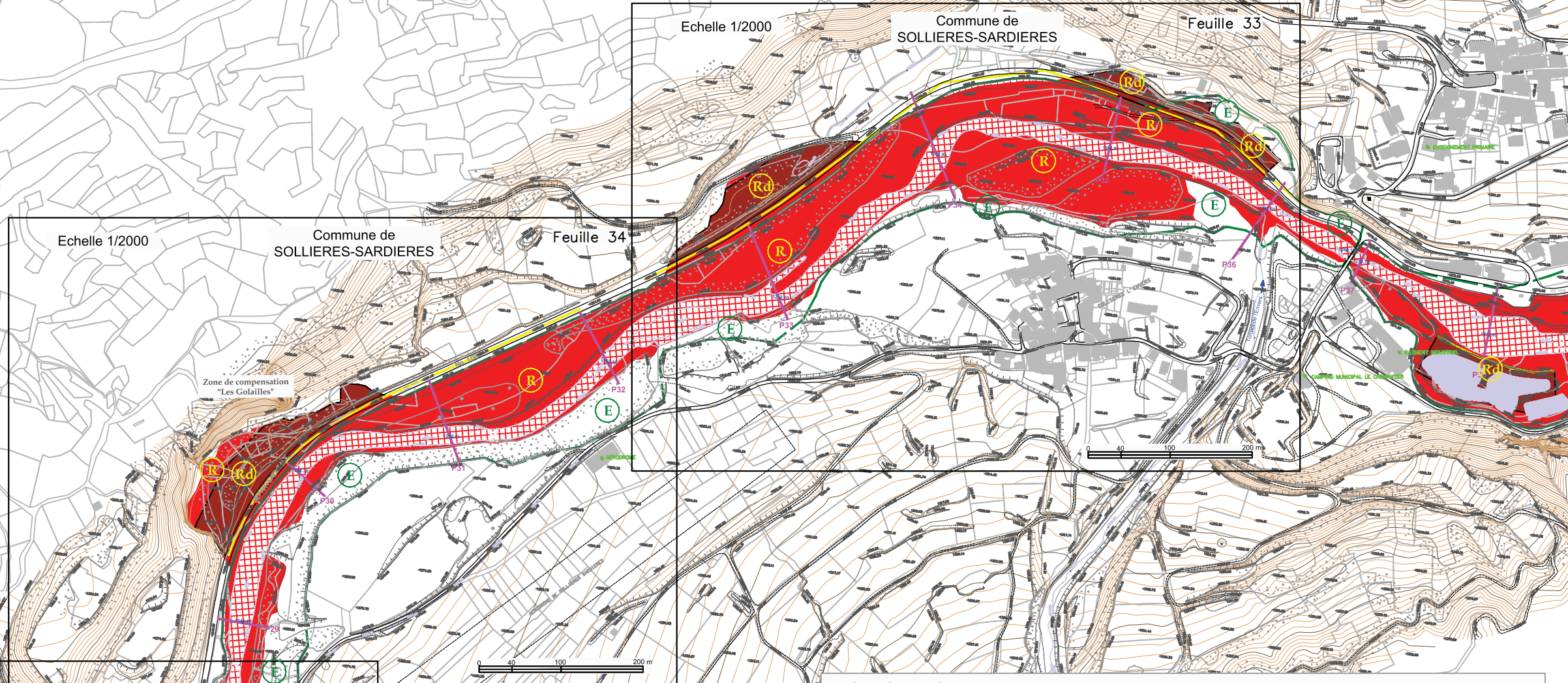


Echelle : 1/6000


SECTION BONNEVAL SUR ARC / BRAMANS

Planche L : SOLLIERES-SARDIERES

Feuilles 33 à 35



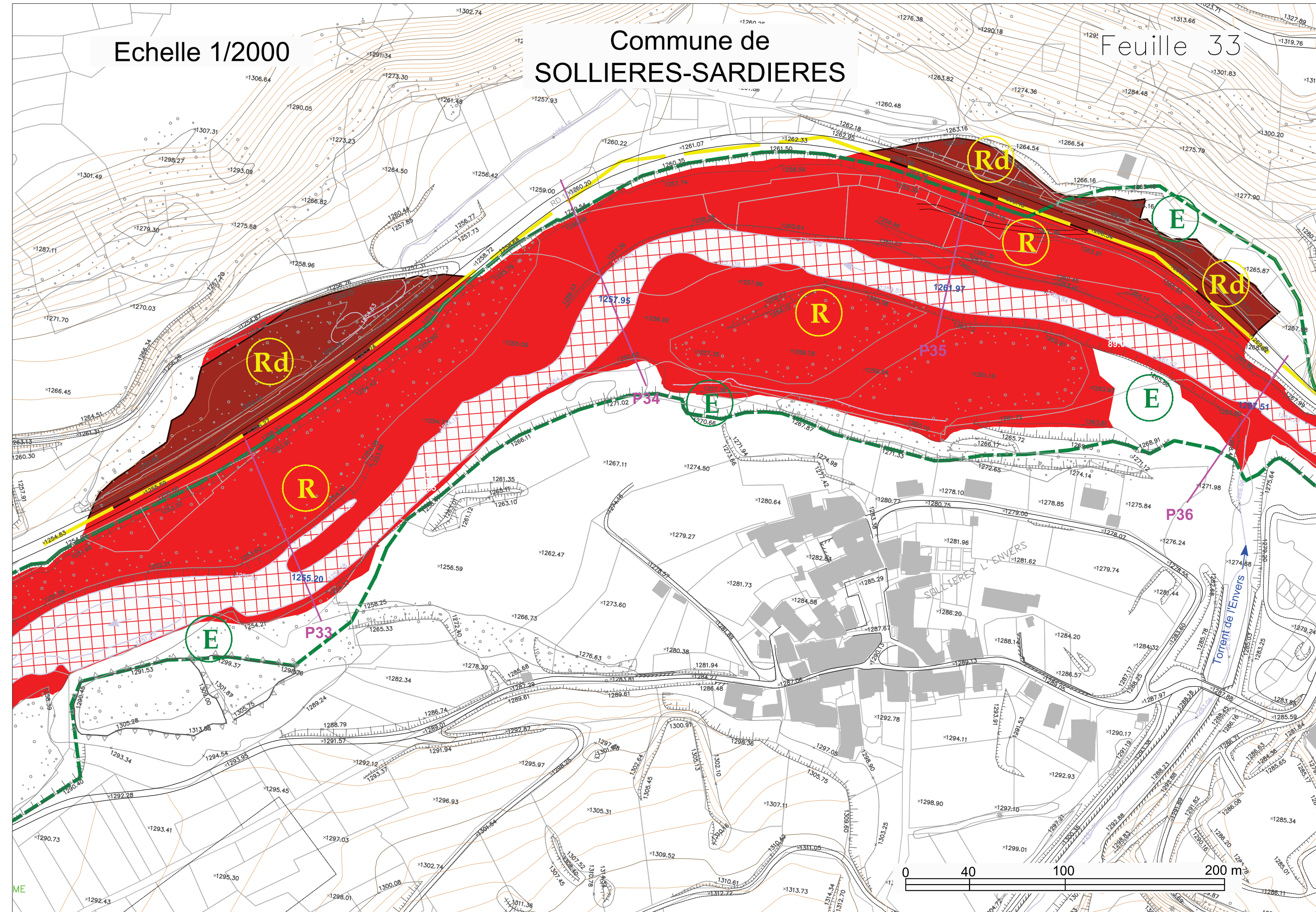
ZONAGE REGLEMENTAIRE		FOND CARTOGRAPHIQUE	
	ZONE ALEA EROSION / DIVAGATION		PROFILS EN TRAVERS + COTE DE REFERENCE Q100
	ZONE BLEUE		LIMITE COMMUNALE
	ZONE ROUGE		BATI
	BANDE DE SECURITE (digue)		PARCELLES
HYDROGRAPHIE			LIGNES DE NIVEAU, TALUS
	LIT ACTIF		LIMITE DE PERIMETRE DE PRESCRIPTION
	PLANS D'EAU		DIGUES PRISES EN COMPTE



Echelle 1/2000

Commune de SOLLIERES-SARDIERES

Feuille 33



Echelle 1/2000

Commune de SOLLIERES-SARDIERES

Feuille 34

Zone de compensation
"Les Golailles"

AÉRODROME

R

E

P32

R

Rd

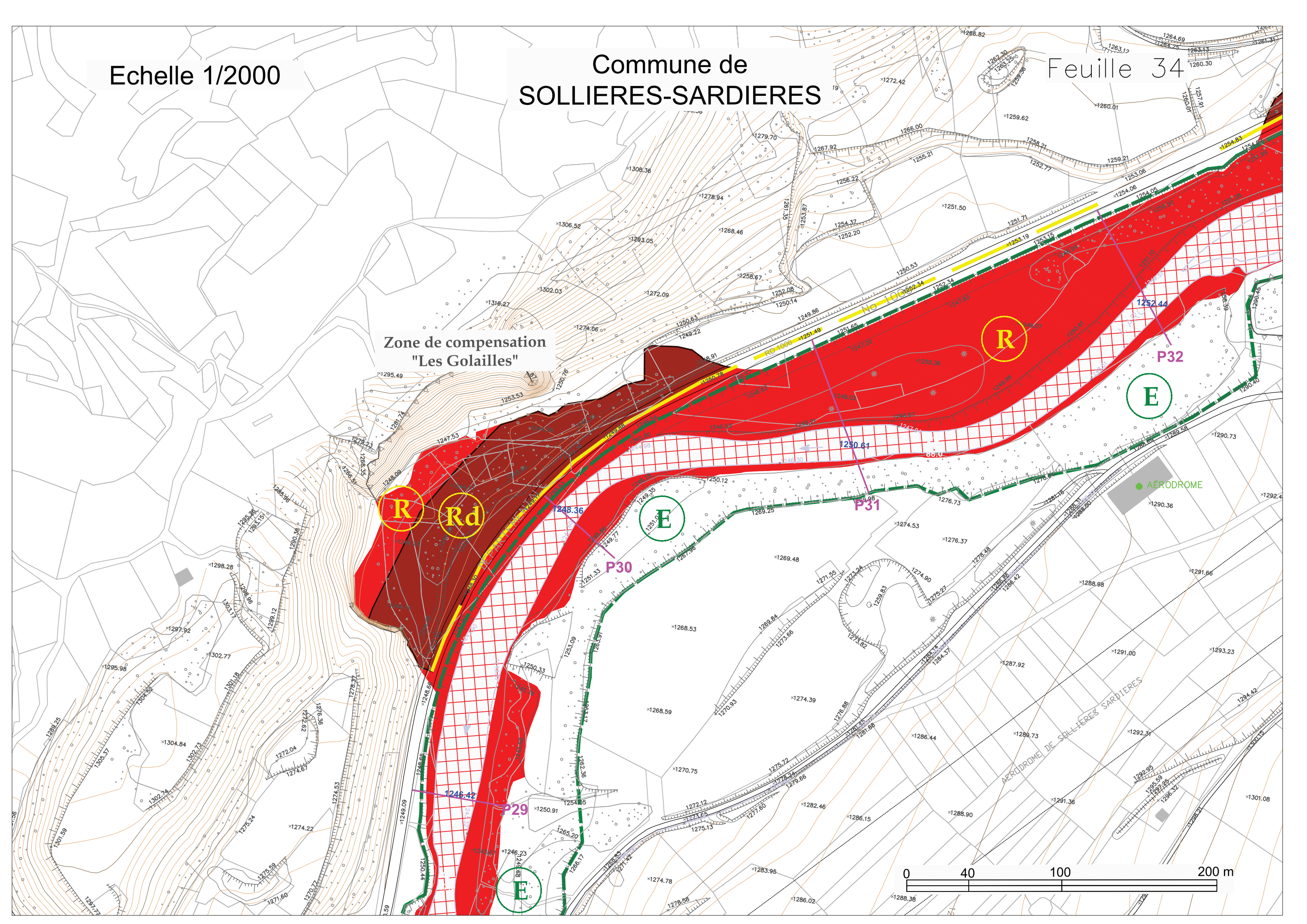

E

P31

P30

P29

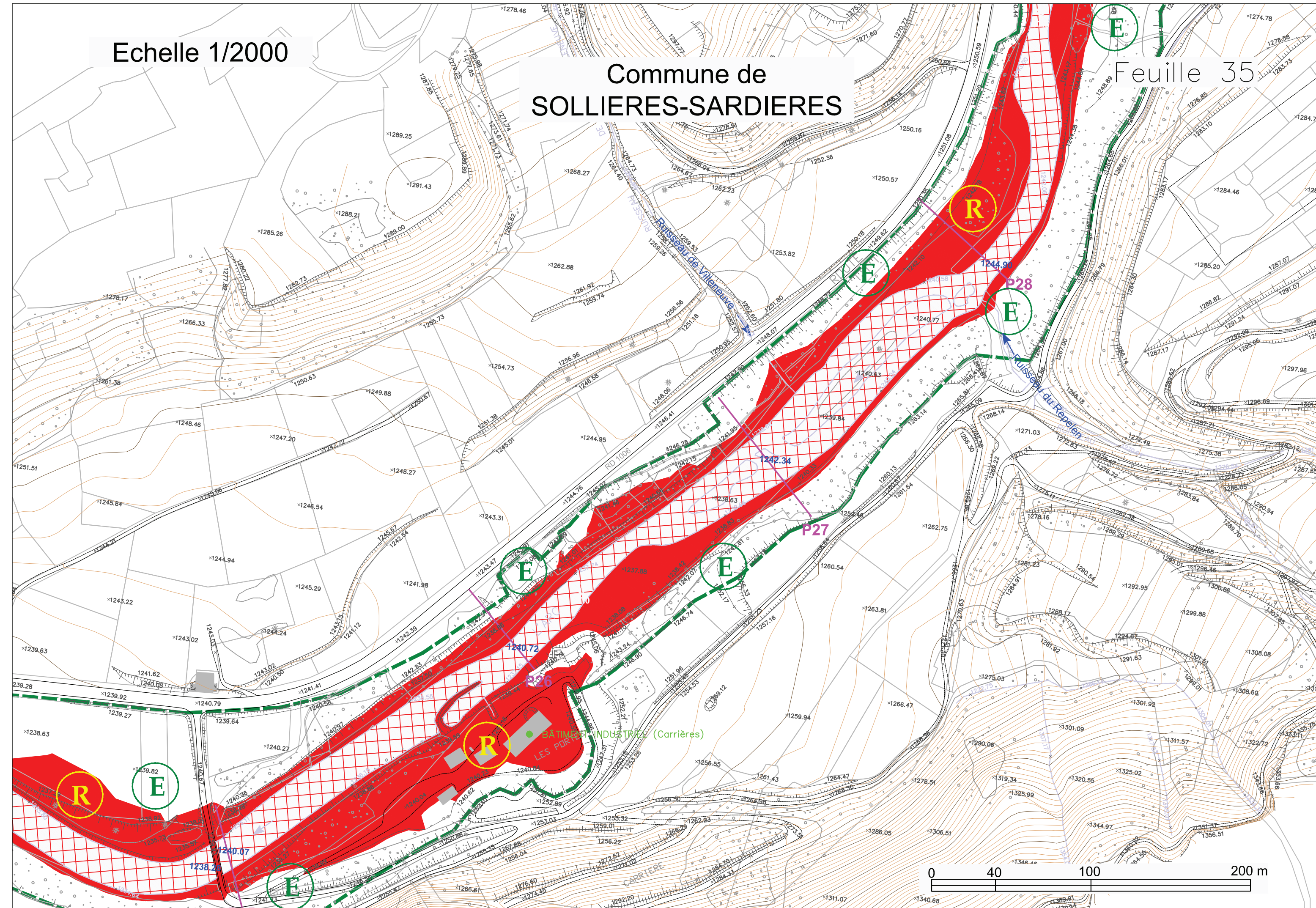
E



Echelle 1/2000

Commune de SOLLIERES-SARDIERES

Feuille 35

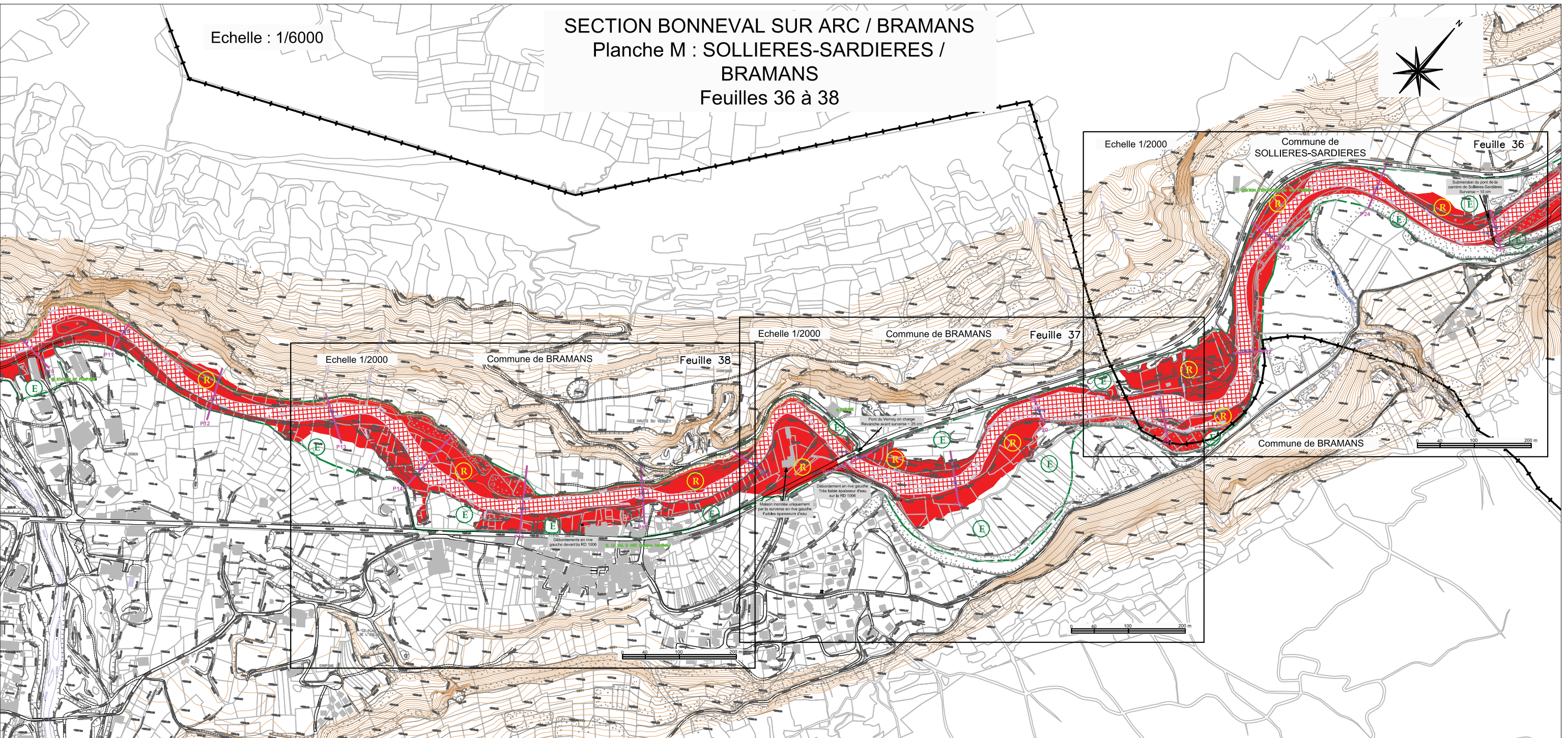
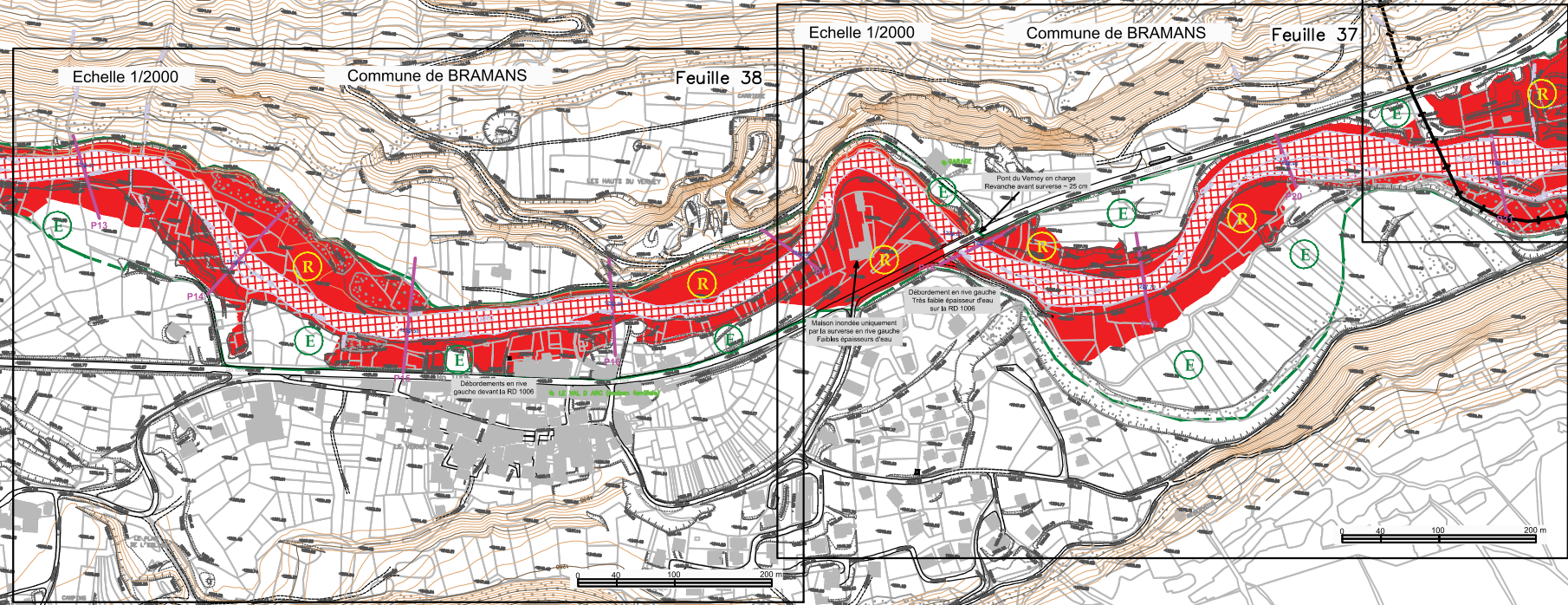
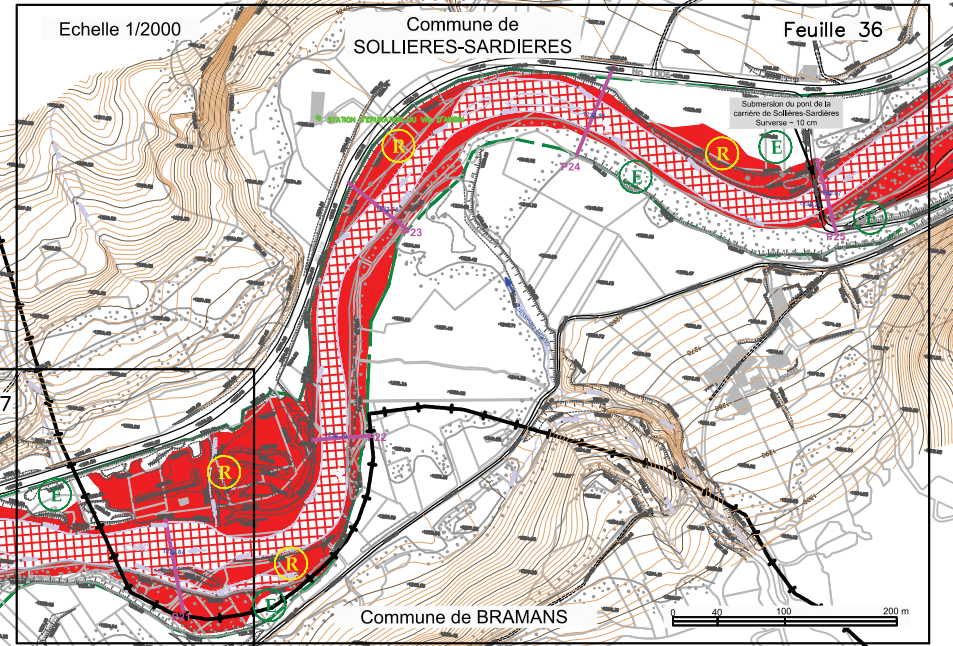


Echelle : 1/6000

SECTION BONNEVAL SUR ARC / BRAMANS

Planche M : SOLLIERES-SARDIERES / BRAMANS

Feuilles 36 à 38










ZONAGE REGLEMENTAIRE


-  ZONE ALEA EROSION / DIVAGATION
-  ZONE BLEUE
-  ZONE ROUGE
-  BANDE DE SECURITE (digue)

HYDROGRAPHIE

-  LIT ACTIF
-  PLANS D'EAU

FOND CARTOGRAPHIQUE

-  PROFILS EN TRAVERS
+ COTE DE REFERENCE Q100
-  LIMITE COMMUNALE
-  BATI
-  PARCELLES
-  LIGNES DE NIVEAU, TALUS
-  LIMITE DE PERIMETRE DE PRESCRIPTION
-  DIGUES PRISES EN COMPTE



Echelle 1/2000

Commune de SOLLIERES-SARDIERES

Feuille 36

STATION D'ÉPURATION DU VAN D'AMBIN

R

R

E

E

E

P23

P24

P25

Ruisseau Blanc

LE CHATEL

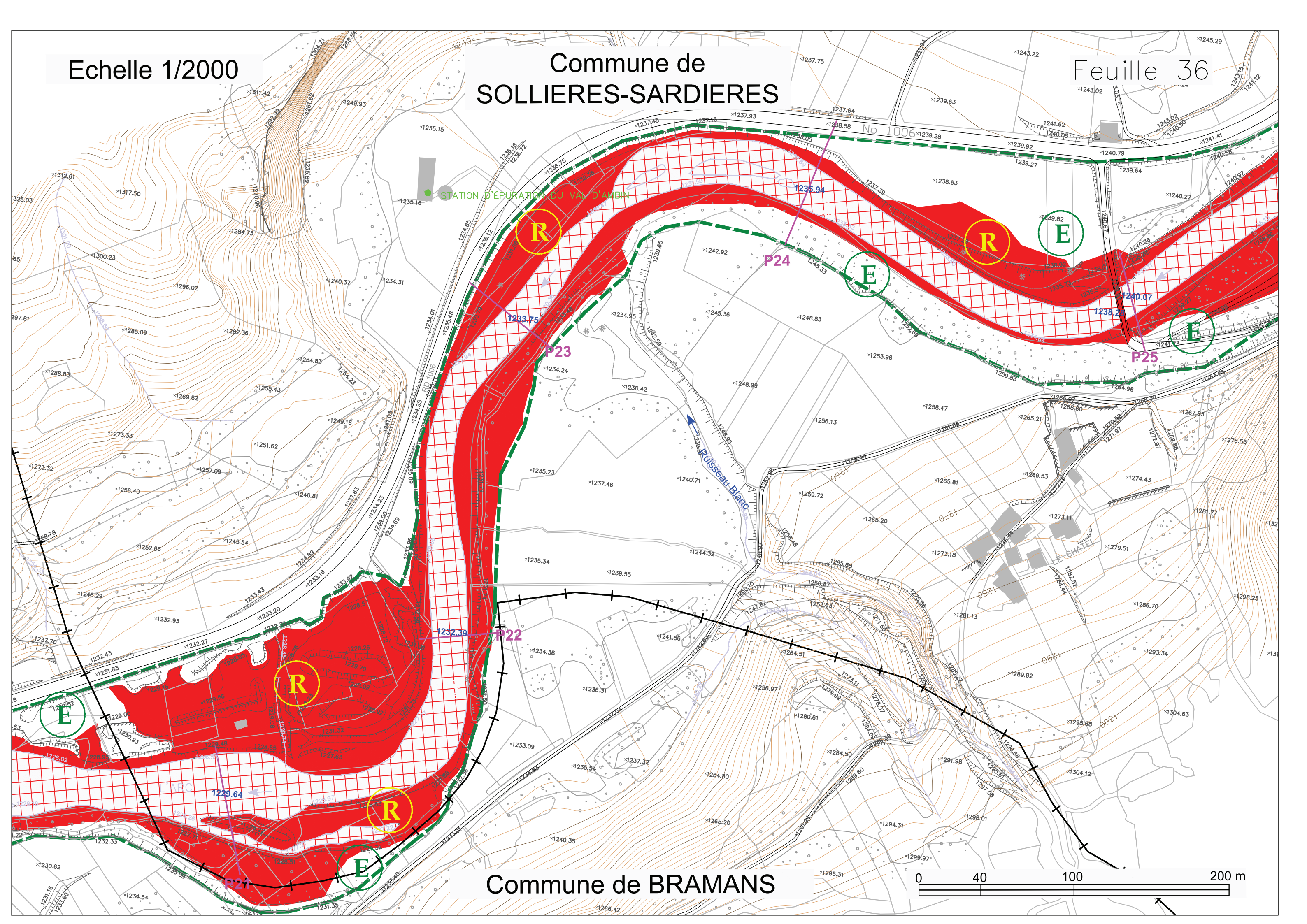

R

E

R

E


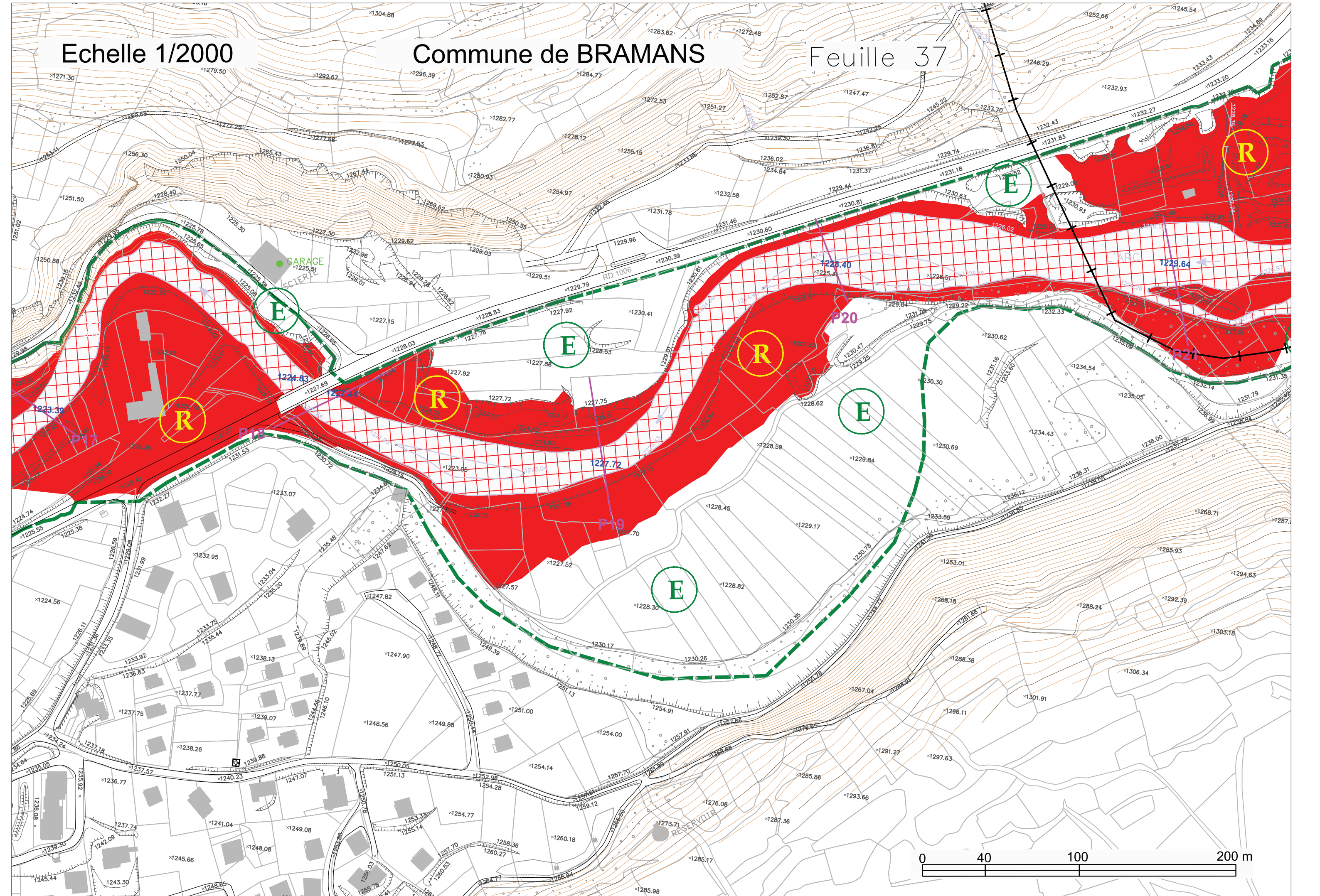
Commune de BRAMANS



Echelle 1/2000

Commune de BRAMANS

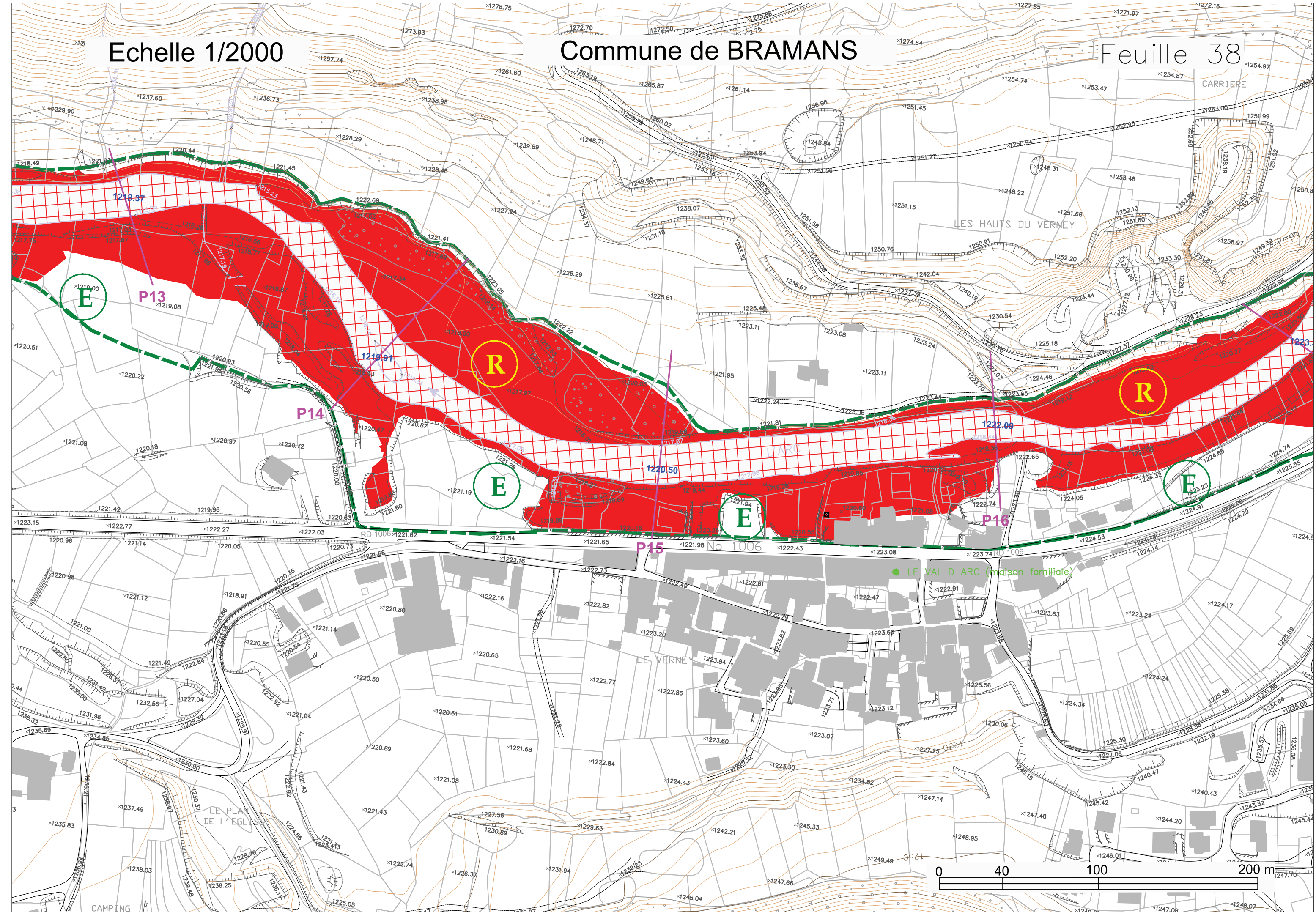
Feuille 37



Echelle 1/2000

Commune de BRAMANS

Feuille 38

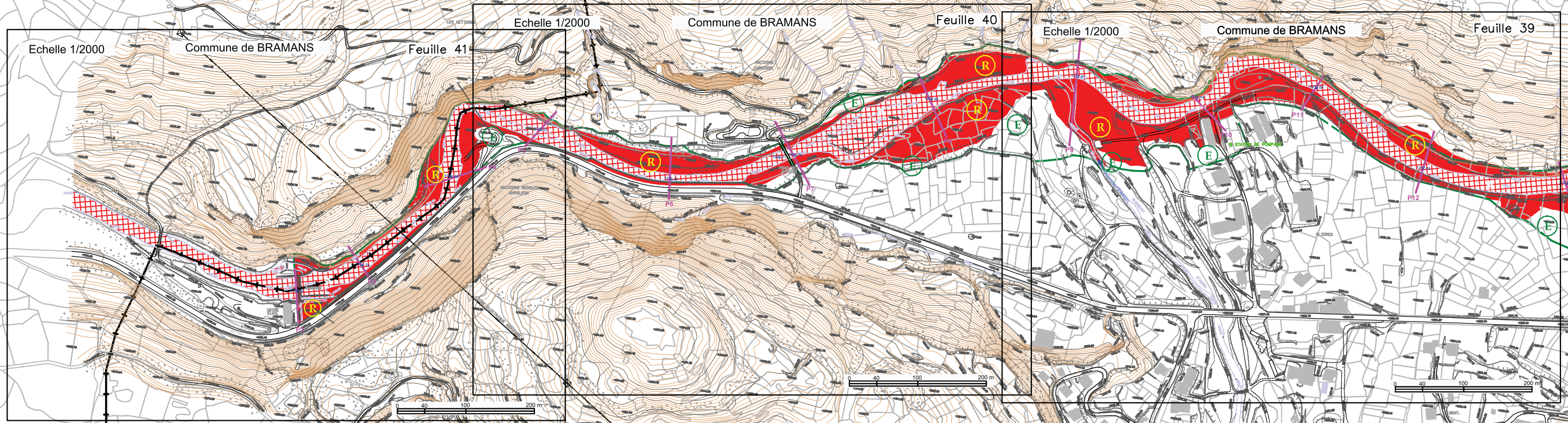



Echelle : 1/6000

SECTION BONNEVAL SUR ARC / BRAMANS


Planche N : BRAMANS


Feuilles 39 à 41



ZONAGE REGLEMENTAIRE

 ZONE ALEA EROSION / DIVAGATION

 ZONE BLEUE

 ZONE ROUGE

 BANDE DE SECURITE (digue)

HYDROGRAPHIE

 LIT ACTIF

 PLANS D'EAU

FOND CARTOGRAPHIQUE

 PROFILS EN TRAVERS
+ COTE DE REFERENCE Q100

 LIMITE COMMUNALE

 BATI

 PARCELLES

 LIGNES DE NIVEAU, TALUS

 LIMITE DE PERIMETRE
DE PRESCRIPTION

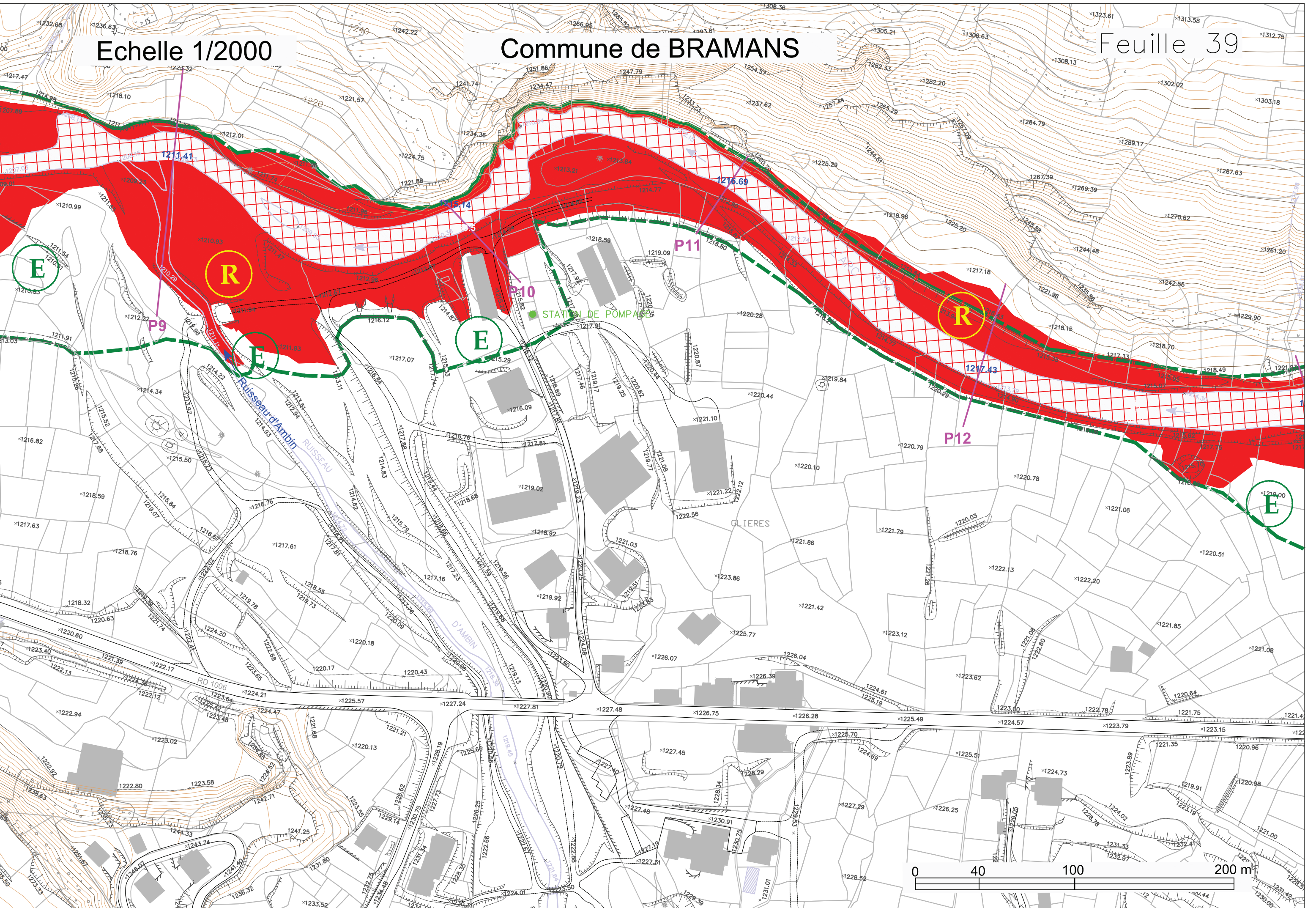
 DIGUES PRISES EN COMPTE

0 100 250 500 m

Echelle 1/2000

Commune de BRAMANS


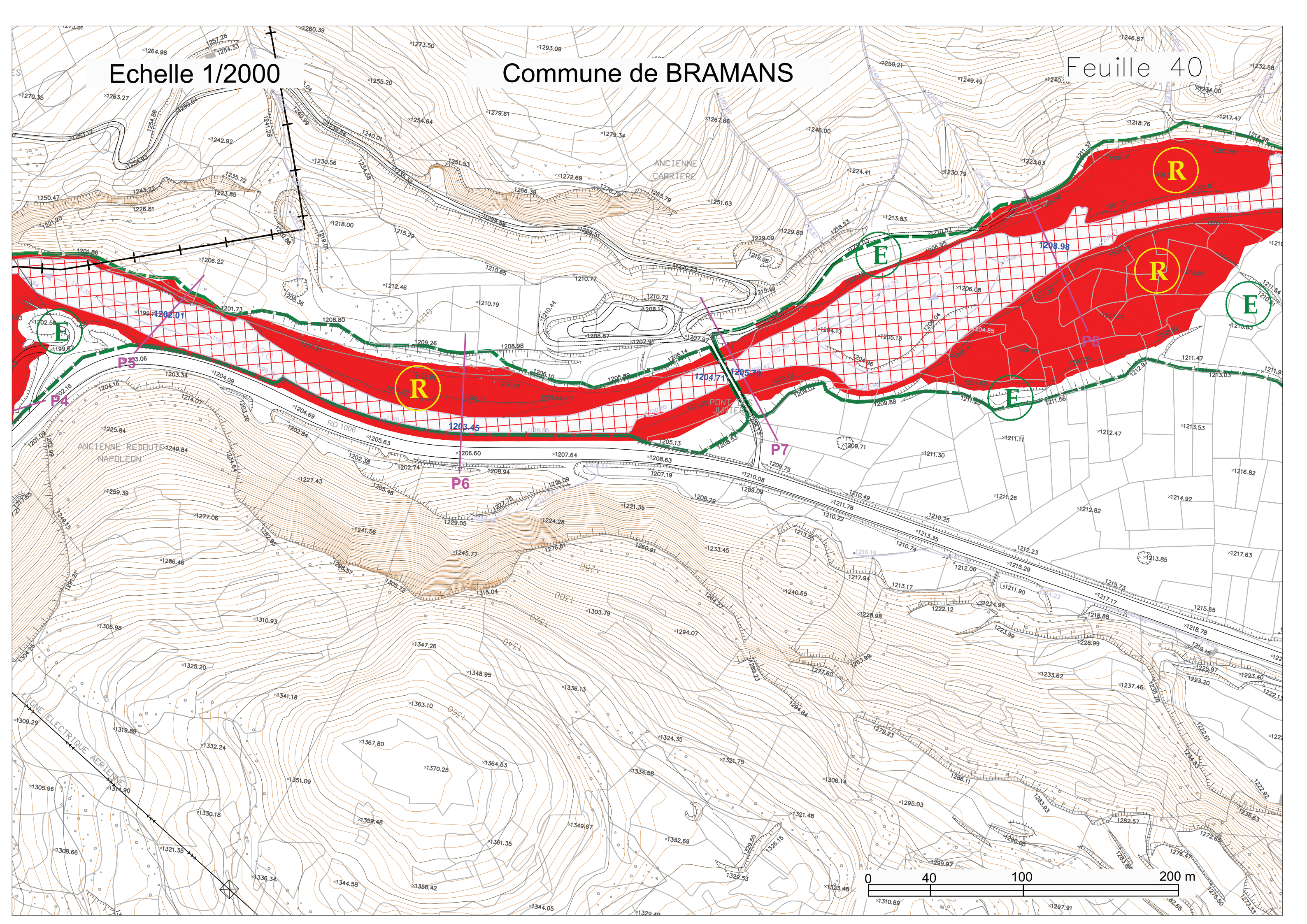
Feuille 39



Echelle 1/2000

Commune de BRAMANS

Feuille 40



Echelle 1/2000

Commune de BRAMANS

Feuille 41

